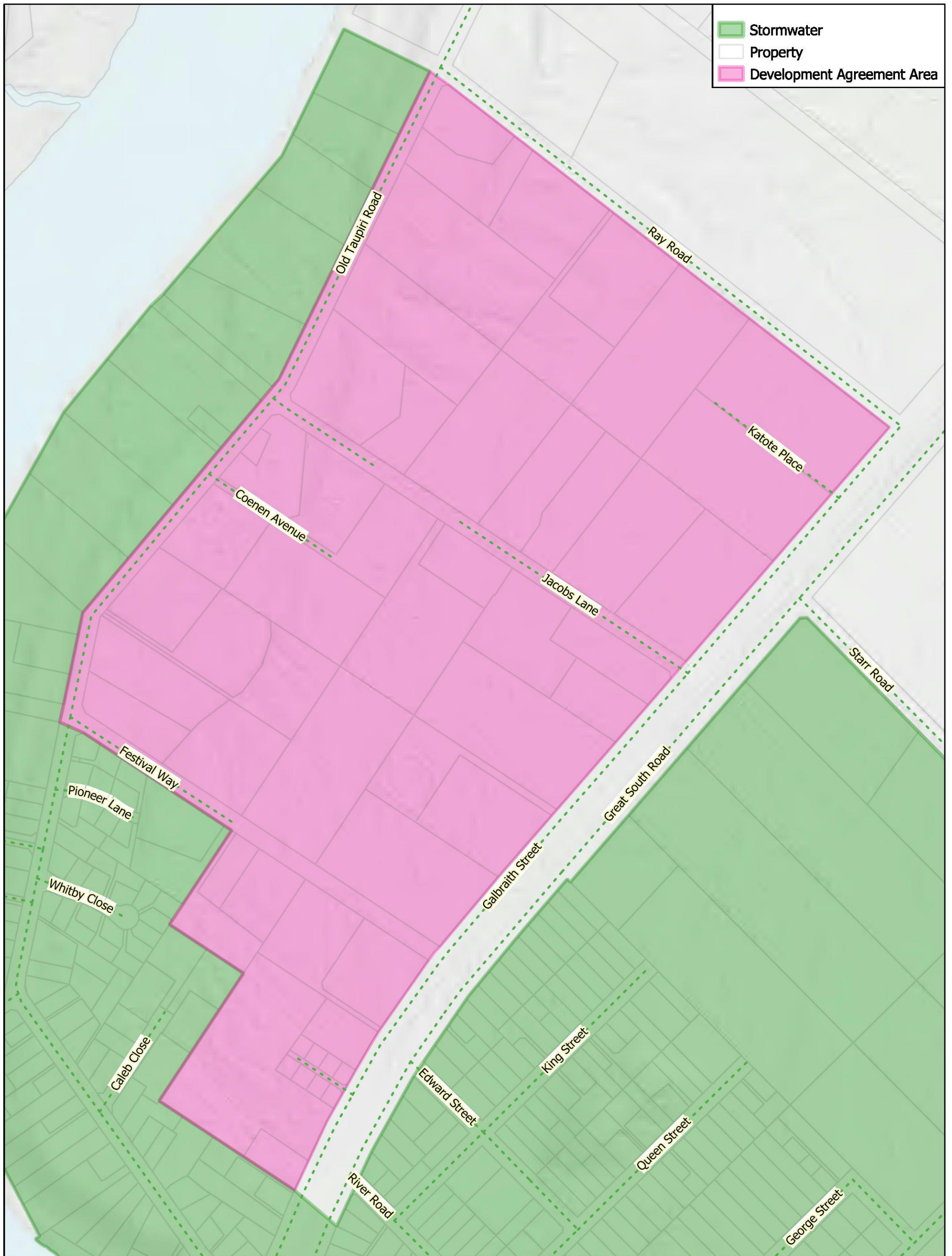


Development Agreement Area
 Property



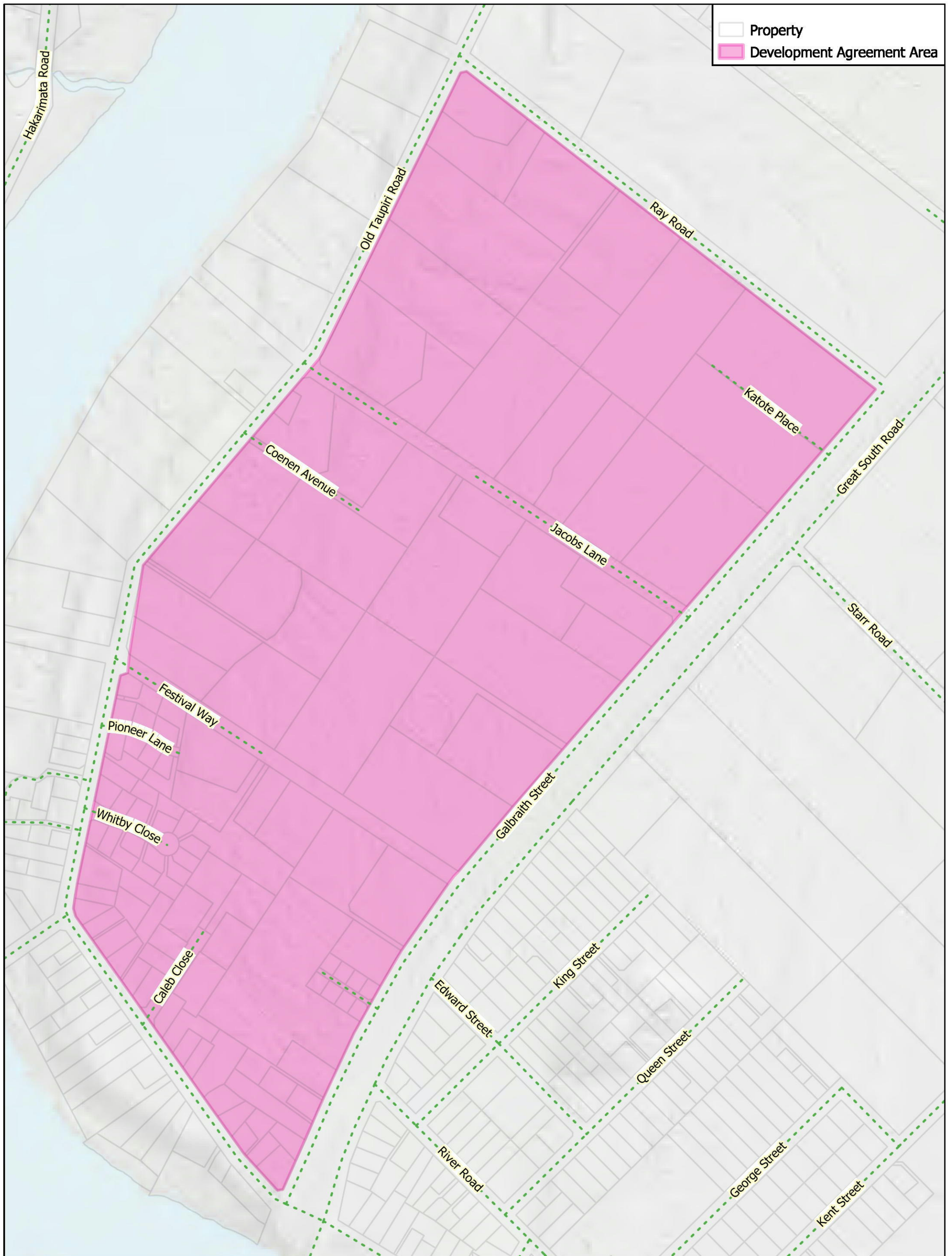
- Stormwater
- Property
- Development Agreement Area



Development Agreement Ngaruawahia Sub Catchment A Stormwater

GIS Department
Created By: BI
Created For: AP
Date Created:
2021-06-11
Projection: NZTM
GD2000
Ref: SBI-307

Copyright © Waikato
District Council
Cadastral data sourced
from LINZ under CC-BY
4.0.



Property
 Development Agreement Area

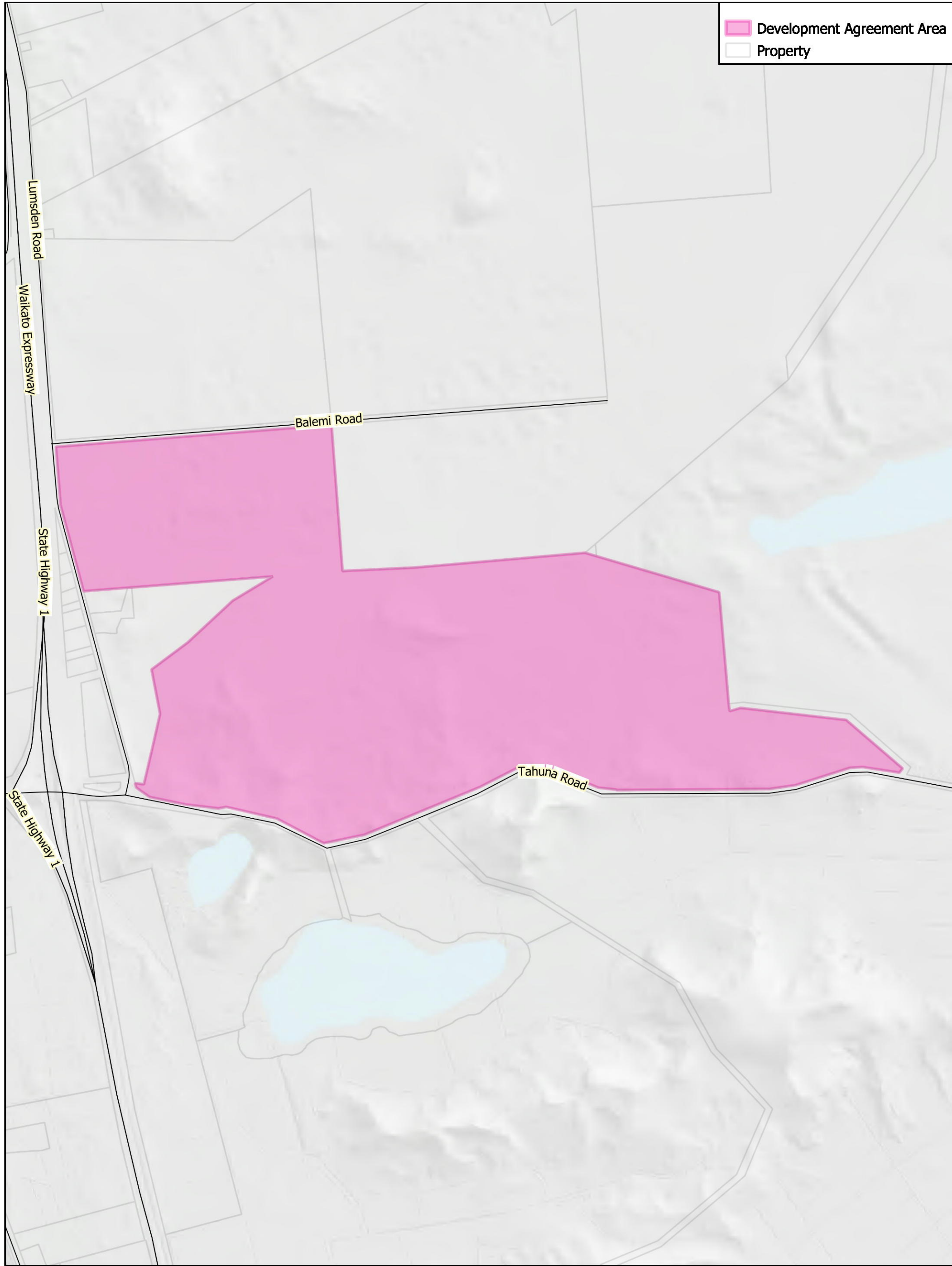


Development Agreement Ngaruawahia Sub Catchment A Roads & Transport

GIS Department
 Created By: BI
 Created For: AP
 Date Created:
 2021-06-11
 Projection: NZTM
 GD2000
 Ref: SBI-307

Copyright © Waikato
 District Council
 Cadastre data sourced
 from LINZ under CC-BY
 4.0.

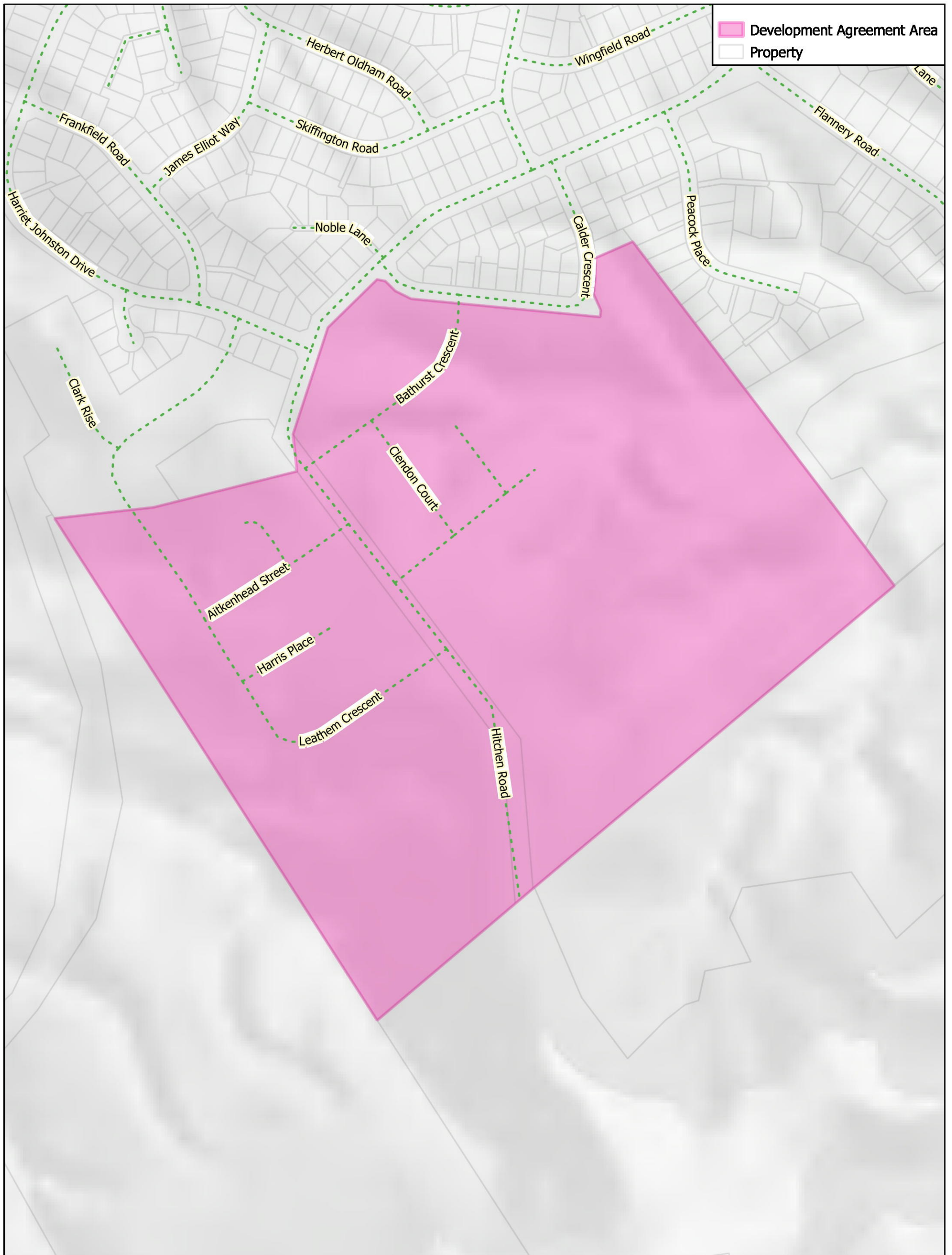
Development Agreement Area
Property



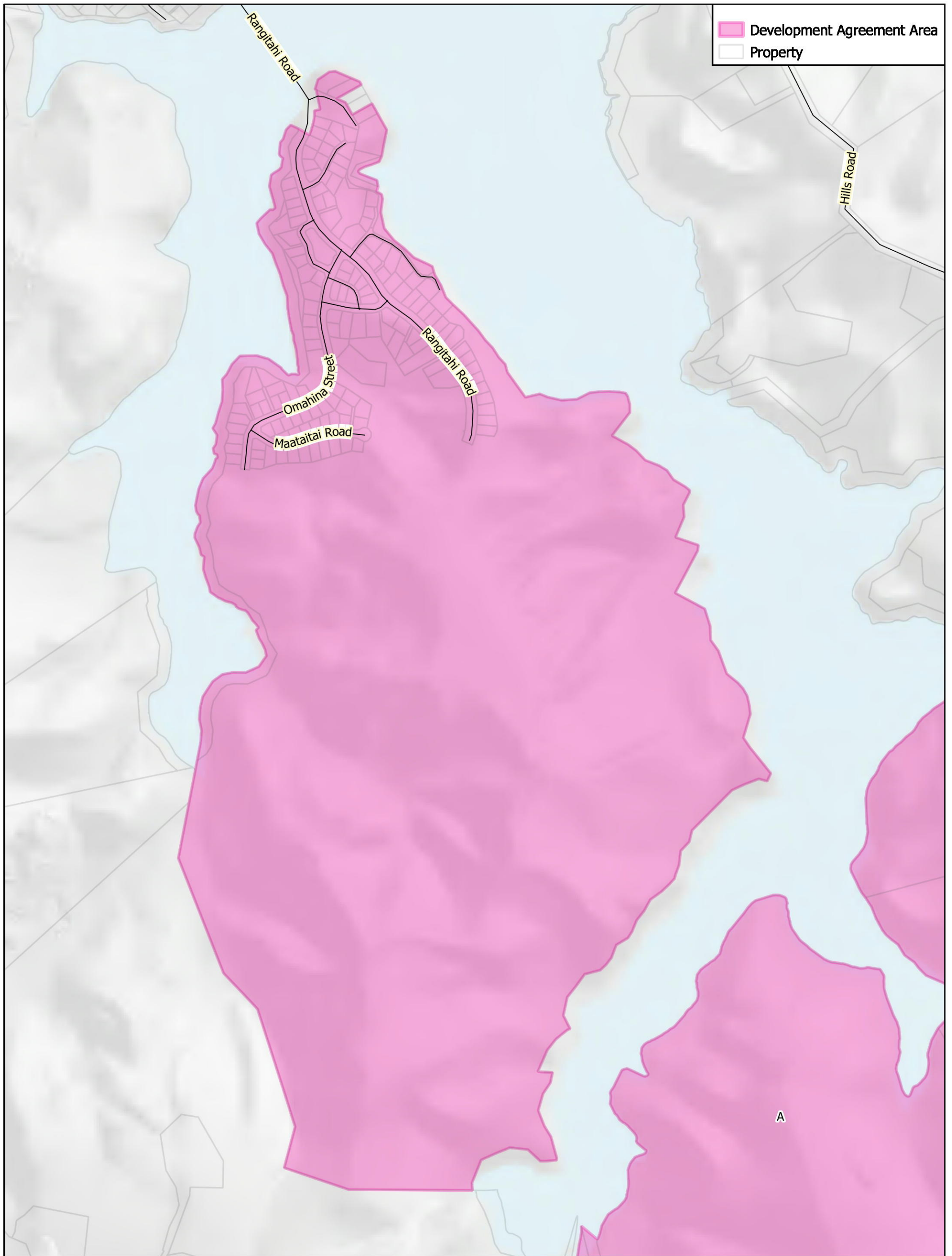
Development Agreement Ohinewai

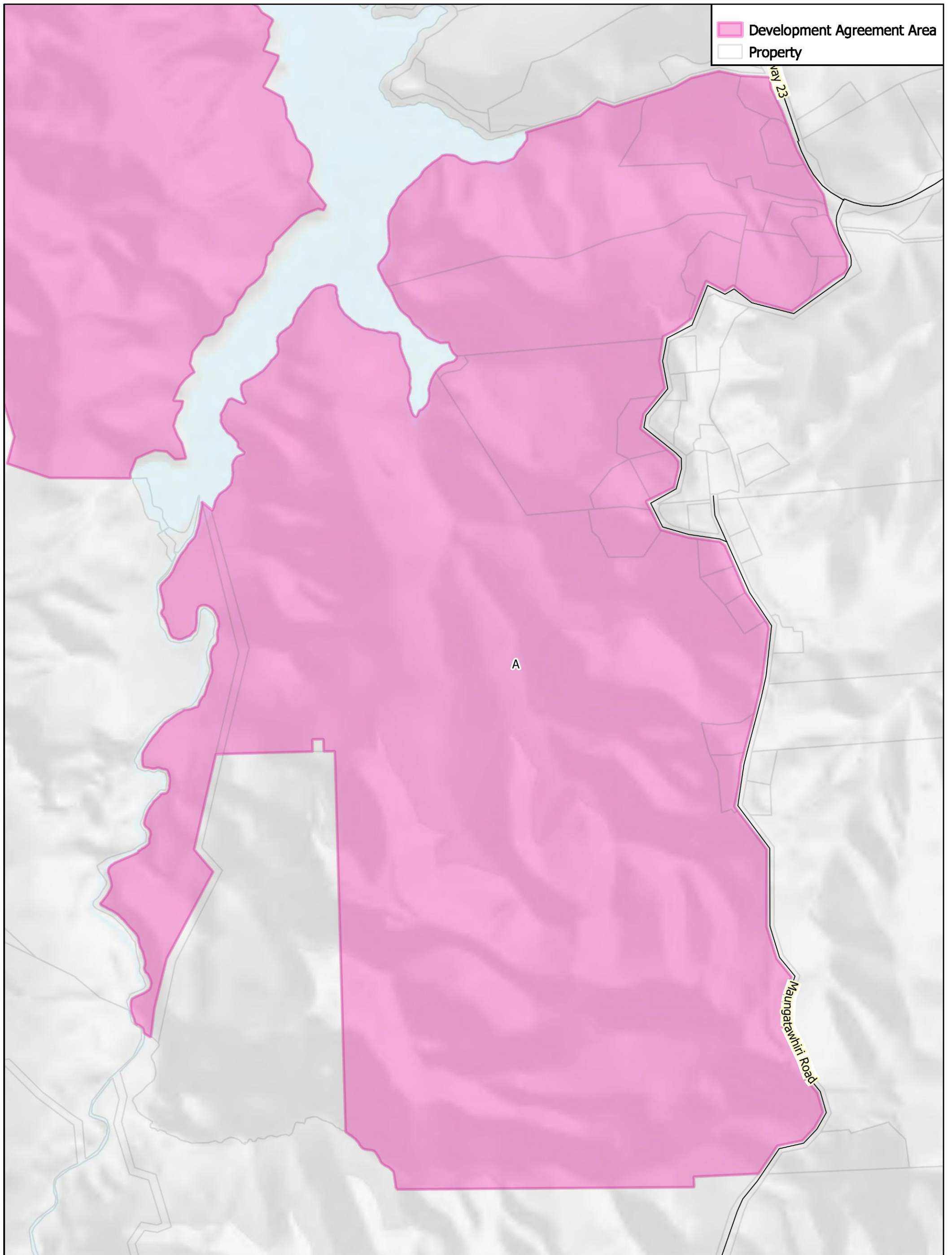
GIS Department
Created By: BI
Created For: AP
Date Created:
2021-06-11
Projection: NZTM
GD2000
Ref: SBI-307

Copyright © Waikato
District Council
Cadastre data sourced
from LINZ under CC-By
4.0.



Development Agreement Area
 Property





Development Agreement Area
 Property

A

Man 23

Maungatawhiri Road



Development Agreement Raglan Sub
Catchment A Roads And Transport

GIS Department
 Created By: BI
 Created For: AP
 Date Created:
 2021-06-11
 Projection: NZTM
 GD2000
 Ref: SBI-307

Copyright © Waikato
 District Council
 Cadastre data sourced
 from LINZ under CC-BY
 4.0.

