

Raglan WWTP Discharge Consent Application Project

Update for the Community and Key stakeholder 25 Sept 2021

- (i) Recap – July/August: Subsurface Drip Irrigation analysis of Public and Private Parcels (*slide 1 of 3*)
- (ii) Sept
 - (a) Refinement of scenario – Wainui Reserve (*slide 2 of 3*)
 - (b) Refinement of scenario – Parcel A (*slide 3 of 3*)

View: Youtube – Waikato District Council Channel (search ‘Waikato District Council’)

Queries: Stephen.Howard@water.co.nz

Land Application Recap

Image 1: July 2021 Presentation

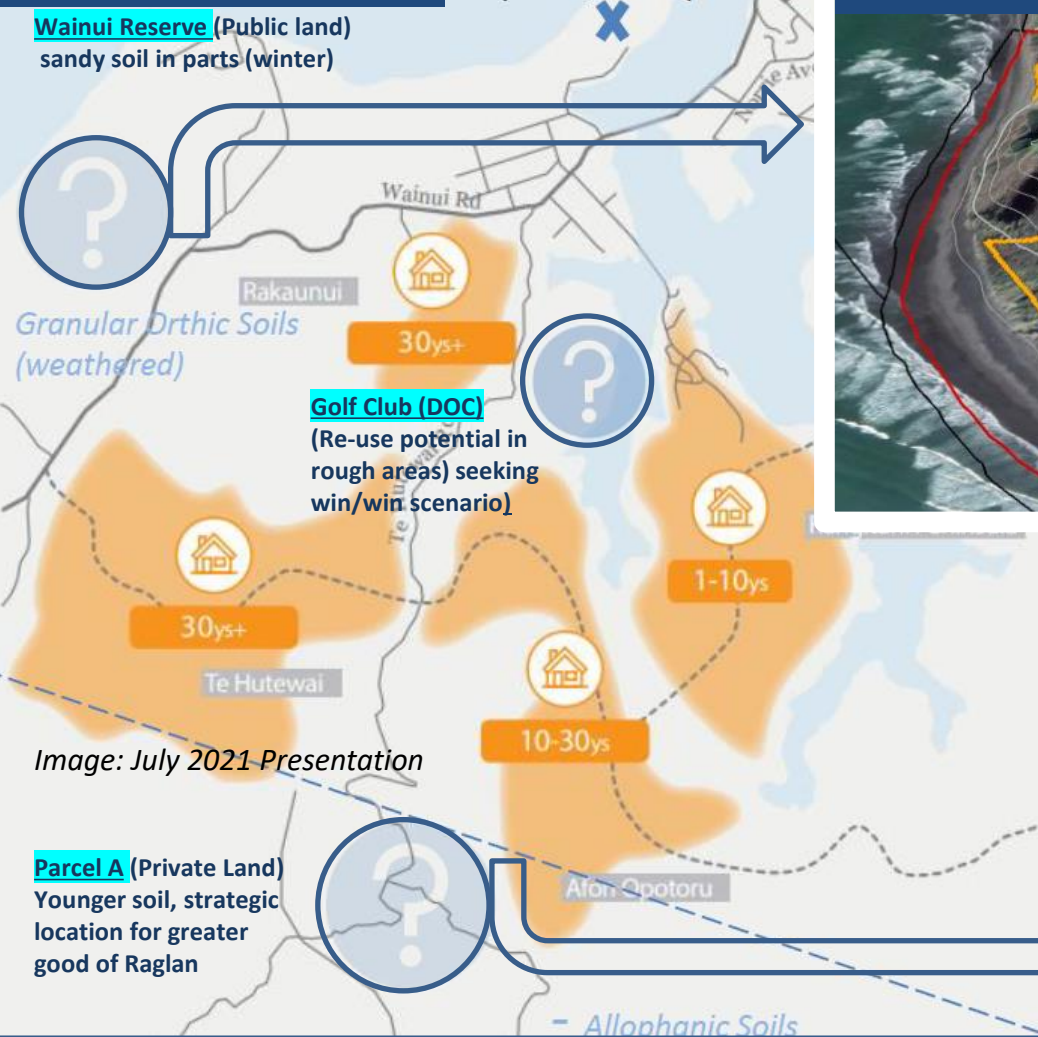


Image 2: July 2021 Presentation


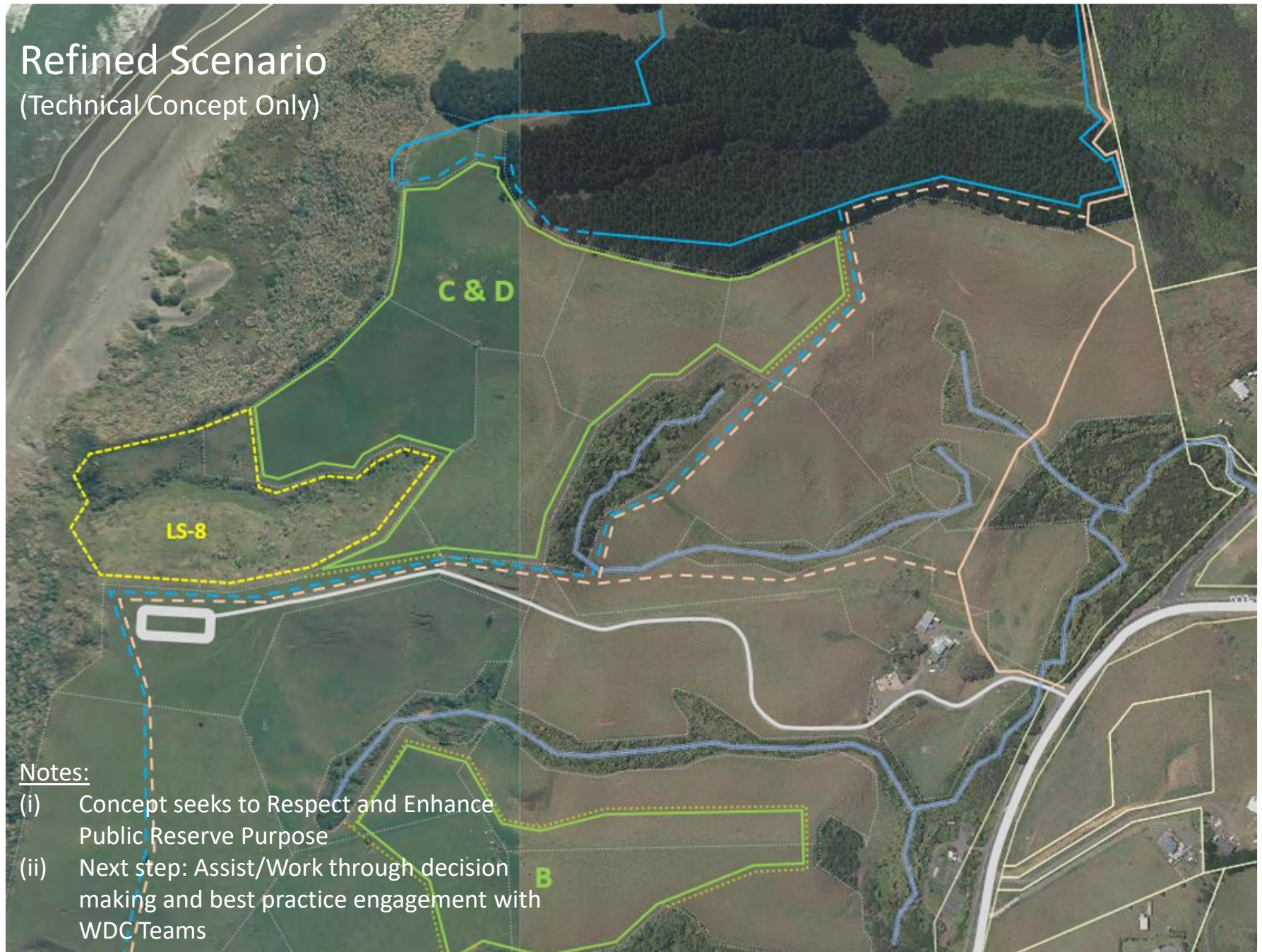


Image 3: August 2021 Presentation

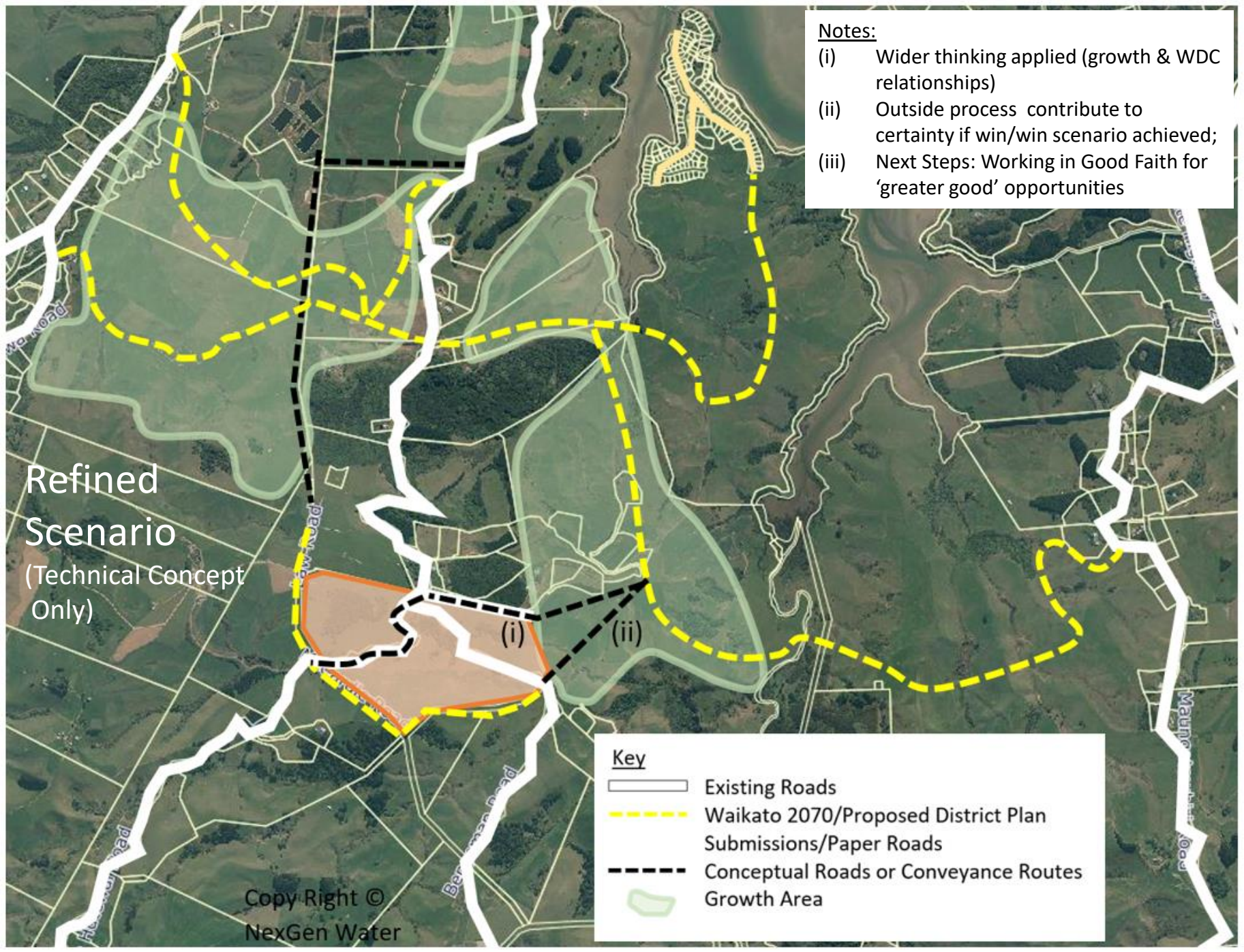
Refined Scenario

(Technical Concept Only)



Notes:

- (i) Concept seeks to Respect and Enhance Public Reserve Purpose
- (ii) Next step: Assist/Work through decision making and best practice engagement with WDC Teams







Notes:

- (i) Wider thinking applied (growth & WDC relationships)
- (ii) Outside process contribute to certainty if win/win scenario achieved;
- (iii) Next Steps: Working in Good Faith for 'greater good' opportunities

Refined Scenario
(Technical Concept Only)

Copy Right ©
NexGen Water

Key

-  Existing Roads
-  Waikato 2070/Proposed District Plan Submissions/Paper Roads
-  Conceptual Roads or Conveyance Routes
-  Growth Area