

Agenda for a meeting of the Meremere Community Committee to be held in the Meremere Community Hall, Heather Green Ave, Meremere on **THURSDAY 14 SEPTEMBER 2017** commencing at **7.00pm**.

*Information and recommendations are included in the reports to assist the Board in the decision making process and may not constitute Council's decision or policy until considered by the Board.*

**1. APOLOGIES AND LEAVE OF ABSENCE**

**2. CONFIRMATION OF STATUS OF AGENDA**

*Tony Whittaker will be in attendance to present Item 5.1*

**3. DISCLOSURES OF INTEREST**

**4. CONFIRMATION OF MINUTES**

Meeting held on Thursday 10 August 2017 2

**5. REPORTS**

- 5.1 Long Term Plan State of Play Presentation 6
- 5.2 Proposed 2017 Amendments to the Waikato District Council Speed Limits Bylaw 2011 7
- 5.3 Update on North Waikato Public Transport Review 65
- 5.4 Meremere Works & Issues Report 67
- 5.5 Councillor's Report Verbal
- 5.6 Discretionary Fund Report to 31 August 2017 70

**6. GENERAL BUSINESS**

GJ Ion

**CHIEF EXECUTIVE**

Agenda2017\MMCC\170914 MMCC OP.dot

---

**Open Meeting**

<b>To</b>	Meremere Community Committee
<b>From</b>	Gavin Ion Chief Executive or General Manager
<b>Date</b>	25 August 2017
<b>Prepared by</b>	Wanda Wright Committee Secretary
<b>Chief Executive Approved</b>	Y
<b>Reference #</b>	GOV0510
<b>Report Title</b>	Confirmation of Minutes

**1. EXECUTIVE SUMMARY**

---

To confirm the minutes of the Meremere Community Committee meeting held on Thursday 10 August 2017.

**2. RECOMMENDATION**

---

**THAT** the minutes of the meeting of the Meremere Community Committee held on Thursday 10 August 2017 be confirmed as a true and correct record of that meeting.

**3. ATTACHMENTS**

---

MMCC Minutes

**MINUTES** of a meeting of the Meremere Community Committee held at the Meremere Community Hall, Heather Green Avenue, Meremere on **THURSDAY 10 AUGUST 2017** commencing at **7.03pm**.

**Present:**

Mr J Katu (Chairperson)  
 Cr J Sedgwick  
 Mr B Brown  
 Mr D Creed  
 Ms A Dobby (Secretary)  
 Mr J Harman  
 Ms C Heta  
 Mr J Ngatai

**Attending:**

His Worship the Mayor, Mr AM Sanson  
 Ms J Remihana (Programme Delivery Manager)  
 2 Members of the Public

**APOLOGIES AND LEAVE OF ABSENCE**

**Resolved: (Mr Creed/Mr Katu)**

**THAT** an apology be received from Mrs Jenkin

**CARRIED on the voices**

**MMCCI708/01**

**CONFIRMATION OF STATUS OF AGENDA ITEMS**

**Resolved: (Mr Katu/Mr Creed)**

**THAT** the agenda for a meeting of the Meremere Community Committee held on Thursday 10 August 2017 be confirmed and all items therein be considered in open meeting.

**AND THAT** all reports be received;

**AND FURTHER THAT** any youth members present be given speaking rights for the duration of this meeting.

**CARRIED on the voices**

**MMCCI708/02**

**DISCLOSURES OF INTEREST**

Mrs Dobby advised members of the Committee that she would declare a non-financial conflict of interest in Agenda Item 5.4 [*Request to Appoint a Youth Representative at Meremere Community Committee*].

**CONFIRMATION OF MINUTES**

**Resolved: (Mr Creed/Mrs Dobby)**

**THAT the minutes of a meeting of Meremere Community Committee held on Thursday 8 June 2017 be confirmed as a true and correct record of that meeting.**

**CARRIED on the voices**

**MMCCI708/03**

**REPORTS**

Works & Issues Report  
Agenda Item 5.1

The report was received [*MMCCI708/02 refers*] and discussion was held.

Councillor's Report  
Agenda Item 5.2

Cr Sedgwick gave a verbal report and answered questions of the Committee.

Discretionary Fund Report to 30 June 2017  
Agenda Item 5.3

The report was received [*MMCCI708/02 refers*] and discussion was held.

**Resolved: (Mr Harman/Ms Heta)**

**THAT \$59.79 + GST be transferred from the Discretionary Fund Account into the Youth Town account to reimburse Mr Creed for the plywood & hinges purchased from Bunnings Warehouse on 15 June 2017;**

**AND THAT it is noted that Mrs Milton's cooking classes did not proceed, [*refer MMCCI706/04 - \$300 received*];**

**AND FURTHER THAT \$269.00 be paid to Mrs Milton for plates and cutlery obtained for the Community Hall (\$569.00 in total, less \$300.00 already paid).**

**CARRIED on the voices**

**MMCCI708/04**





---

**Open Meeting**

<b>To</b>	Meremere Community Committee
<b>From</b>	Tony Whittaker General Manager Strategy & Support
<b>Date</b>	25 August 2017
<b>Prepared by</b>	Sharlene Jenkins PA General Manager Strategy & Support
<b>Chief Executive Approved</b>	Y
<b>Reference #</b>	GOV0510
<b>Report Title</b>	Long Term Plan State of Play

**1. EXECUTIVE SUMMARY**

---

Staff will be in attendance to give a presentation on the Long Term Plan State of Play.

**2. RECOMMENDATION**

---

**THAT the report from the General Manager Strategy & Support be received.**

**3. ATTACHMENTS**

---

NIL

## Open Meeting

<b>To</b>	Onewhero-Tuakau and Ngaruawahia Community Boards; Meremere, Te Kauwhata, North East Waikato and Pokeno Community Committees
<b>From</b>	Tim Harty General Manager
<b>Date</b>	25 August 2017
<b>Prepared by</b>	Janette Underwood, Consultant Engineer
<b>Chief Executive Approved</b>	Y
<b>Reference #</b>	OTCB2017, MMCC2017, NCB2017, TKCC2017, NEWCC2017, PCC2017
<b>Report Title</b>	Proposed 2017 Amendments to the Waikato District Council Speed Limits Bylaw 2011

## 1. EXECUTIVE SUMMARY

---

The Waikato District Council (“the Council”) adopted a new approach to speed management in June 2017. Council is currently reviewing its bylaw relating to the Speed Limits within the Waikato District. In accordance with the Speed Bylaw Review Policy and the New Zealand Transport Agency (“NZTA”) Speed Management Framework this review has a focus on sites that were identified as having a self-explaining priority of high to medium-high and located within Area One of the district (North Waikato).

Council is now required to consult on all proposed changes using the special consultative procedure as outlined in the Local Government Act 2002 (“LGA 2002”).

The proposed Bylaw is attached along with the Statement of Proposal for consideration. Subject to Council approval, the proposed Bylaw will be publicly notified on 13 September 2017 with submissions being open until 13 October 2017. Submissions on the proposed Bylaw will be considered and, if requested, heard by Council at a meeting on 27 November 2017 or as early thereafter as possible. The Bylaw is scheduled to be confirmed by Council at a meeting to be held on 11 December 2017.

## 2. RECOMMENDATION

---

**THAT the report of the General Manager Service Delivery be received.**

## 3. BACKGROUND

---

The NZTA Speed Management Guide (“the Guide”) was released by NZTA in November 2016. The Guide is a tool designed to help Road Controlling Authorities, such as Council, determine objective road risks and work with communities to develop speed management

approaches to address those risks and meet their needs. The Guide provides a framework to identify roads offering the greatest benefit from speed management, and assess the safe and appropriate speed on them. The new approach is underpinned by the Government's Safer Journeys Strategy 2010-2020 which seeks to reduce death and serious injury on New Zealand roads.

Council adopted the guidance provided in the Guide as part of a new Speed Bylaw Review Policy ("the Policy") in June 2017. Adopting this Policy formalised the Speed Bylaw Review process. The Policy sets out an approach that splits the District in three areas, with the roads identified as being high to medium-high risk and self-explaining priority by the NZTA Speed Management Framework maps addressed one area per year over a three year time frame (see Appendix 3).

Council staff recommended that the high risk roads in the northern area of the district be addressed first. The roads in the Awaroa ki Tuakau, Onewhero – Te Akau and Whangamarino that have been identified as high risk within the NZTA framework are shown on the attached spreadsheet. As this process represents a fundamental shift in the way that roads are assessed and speed limits applied, the Guide recommends early engagement with affected communities to gauge the level of support for these types of speed limit alterations. Council commenced an early engagement process to seek community feedback between 23 May and 23 June 2017. This was done by letters to residents on the identified roads, Police, NZTA and environmental groups. This was supported by Councillor use of social media to widen the engagement. Community Boards were also advised of this early engagement and provided feedback. The results of the feedback has been summarised and is included in the assessment summary in Appendix 1 of this report. These have been incorporated into the final decisions and recommended changes to the proposed bylaw which are included in the Statement of Proposal in Appendix 2 of this report.

As part of the review of the Awaroa ki Tuakau, Onewhero – Te Akau and Whangamarino wards the existing urban extents for the main settlements have also been looked at. Where significant areas of residential development are zoned the Urban Traffic Areas have been extended to cover these zones. This is to ensure that any future roading development in these areas will have a default speed limit of 50km/hr. These areas are shown on the proposed bylaw maps included in Appendix 2 of this report.

All recommended changes to a speed limit are detailed on the spreadsheet in Appendix 1 and shown on the proposed new speed limit bylaw maps in Appendix 2.

## **4. DISCUSSION AND ANALYSIS OF OPTIONS**

---

### **4.1 DISCUSSION**

The 2017 Speed Limit Bylaw Review has been undertaken in three parts. Part 1 is the identification of high risk roads within the Awaroa ki Tuakau, Onewhero – Te Akau and Whangamarino wards, Part 2 is the review of adjoining and ad hoc locations that have been requested by members of the public, Councillors and Council staff, while Part 3 is to review the urban traffic areas of the significant settlements within the Awaroa ki Tuakau, Onewhero – Te Akau and Whangamarino wards.

### Part I – High Risk Roads

From the NZTA Speed Management Framework maps a number of roads in the Waikato district have been identified as high risk with their current speed limits in place. Assessment criteria used to determine roads that fall into the high risk category by the Speed Management Framework tool include: alignment; carriageway width; roadside hazards; land use; traffic volume; crash history and the suitability of the existing speed limit.

The sections of road identified as being high risk and therefore where the most safety gains could be made by reducing their speed limit were:

Road Name	Start	End
Avon Road	State Highway 2	Fraser Road
Bayly Road	Top Road	Queen Street
Burrow Road	Attewell Road	Top Road
Chapman Road	Highway 22	Ramsey Road
Churchill Road	Glen Murray Road	For a distance of 2.2km
Clark & Denize Road	Morrison Road	1.5km from Highway 22
George Street (Tuakau)	Liverpool Street	Henderson Avenue
Glen Murray Road	Highway 22	Tikotiko Road
Great South Road (Pokeno)	State Highway 1 Underpass	State Highway 1 northern On/Off Ramps
Hall Road (Te Kauwhata)	State Highway 1	End
Highway 22	Tikotiko Road	Woodleigh Road
Hull Road	Colombo Road	Bright Road
Mangatangi Road	Homestead Road	To a point 1.7km east of Rawiri Road
Mercer Ferry Road	Waikato River Bridge	For a distance of 2.5km
Miranda Road	Findlay Road	For a distance of 2.0km
Miranda Road (East)	East Coast Road	Findlay Road
O'Leary Road	State Highway 2	End
Onewhero-Tuakau Bridge Road (Section 1)	Te Awa Kite Road	Existing 50/100
Onewhero-Tuakau Bridge Road (Section 2)	Hall Road	Kohanga Road
Park Avenue (Tuakau)	Dominion Road	Liverpool Street
Pioneer Road	State Highway 1	State Highway 1
Ray Wright Road	Queen	Tuakau Road
Ridge Road	Pokeno Road	Huia Road
Te Kauwhata Road	State Highway 1	Travers Road
Tuakau Road (Shared)	Ray Wright	Buckland Road
Upper Queen Street	Attewell Road	Woodlands Road
Wily Road	Waiuku Road	To a point 2.5km south of Waiuku Road

To gauge the level of support for changing the speed limit on these sections of road early stakeholder engagement was undertaken. This engagement was targeted to the residents who lived on the roads as well as various community groups and government agencies. The results of the early engagement are summarised below:

Road	Do not Support	Support	Total	% in support
Avon Road		15	15	100%
Bayly Road	1	20	21	95%
Burrow Road	1	20	21	95%
Chapman Road	1	5	6	83%
Churchill Road	6	4	10	40%
Clark & Denize Road	10	9	19	47%
George St (Tuakau)	5	8	13	62%
Glen Murray Road	5	10	15	67%
Great South Road (Pokeno)	2	8	10	80%
Hall Road (Te Kauwhata)	3	23	26	88%
Highway 22	7	2	9	22%
Hull Road	2	9	11	82%
Mangatangi Road	14	6	20	30%
Mercer Ferry Road	4	8	12	67%
Miranda Road	8	6	14	43%
Miranda Road (East)	8	8	16	50%
O'Leary Road		6	6	100%
Onewhero-Tuakau Bridge Road	7	17	24	71%
Onewhero-Tuakau Bridge Road	2	19	21	90%
Park Ave (Tuakau)	4	4	8	50%
Pioneer Road		4	4	100%
Ray Wright Road	5	16	21	76%
Ridge Road		6	6	100%
Te Kauwhata Road	3	15	18	83%
Tuakau Road (Shared)	6	18	24	75%
Upper Queen St	1	20	21	95%
Wily Road	4	10	14	71%

In addition to the above sections of road Council has previously undertaken an engagement process that provided for informal pre-engagement as part of the work undertaken on the sites that were used as part of the demonstration process for the development of the Speed Management Framework. The sections of road that were included in the demonstration project were:

1. Helenslee Road and adjacent subdivision.
2. Tuakau Bridge – Port Waikato Road, Port Waikato township.

Both of these demonstration sites indicated that a speed limit change may be appropriate and are included in this proposed bylaw. (Refer to the Policy & Regulatory report # I569072 for further information).

Road Name	Start	End
Helenslee Road	Pokeno Road	State Highway 1 North Bound on ramp
Maunsell Road	Tuakau Bridge - Port Waikato Road	End
Pokeno Residential Roads	Various	Various
Port Waikato – Waikaretu Road	Maunsell Road	900m South of Maunsell Road
Port Waikato Residential Roads	Various	Various
Tuakau Bridge – Port Waikato Road	Maunsell Road	1200m East of Maunsell Road
Tuakau Bridge – Port Waikato Road	1200m East of Maunsell Road	Highway 22

## Part 2 – Ad hoc and Adjoining Roads

Each year a number of sections of road are identified by members of the public, Councillors and Council staff where for a variety of reasons the existing speed limit is considered to be inappropriate.

The roads that have been reviewed from requests this year are:

Road Name	Start	End
Bruntwood Road	Tauwhare Road	State Highway 1B
Galbraith Street	Old Taupiri Road	End (Jacobs Lane)
Hampton Downs Road	State Highway 1	Landfill Access
Horotiu Bridge Road	Great South Road	River Road
Horotiu Road	Ngaruawahia Road	Existing 50/100
Jacobs Lane	Galbraith Street	End
Ohinewai South Road	Tahuna Road	500m south of Tahuna Road
Pendergrast Road	State Highway 2	End
River Road	Existing 80/100	Sherwood Drive
Rotokauri Road	Exelby Road	Bagust Road
Waingaro Road	Existing 50/80	Quarry Entrance
Wainui Road	Existing 50/80	Ngarunui Beach Road

In addition to the above list there were a number of sections of road that adjoined sections that are proposed to be changed. These roads are typically dead-end roads with lower volumes and narrower carriageways than the main road. The roads identified were:

Road Name	Start	End
Aislabie Road	Onewhero-Tuakau Bridge Rd	End
Baird Road	Avon Road	End
Bluff Road	Pioneer Road	End
Dean Road	State Highway 1 Off ramp	End

Road Name	Start	End
Fraser Road	Market Street	End
Glen Murray Road	Murphy Street	180m south of Horahora Road
Gulland Road	Avon Road	End
Hill Top Road East	Upper Queen Street	End
Hoheria Road	Wayside Road	End
Josephine Lane	Wayside Road	End
Lawrence Road	Ridge Road	End
Lower Church Road	Avon Road	End
Market Street	Fraser Road	End
McGill Road	Fraser Road	End
McIntosh Drive	Market Street	End
Miller Road	Pioneer Road	End
Munro Road	Pokeno Road	Helenslee Road
Nandina Lane	Ray Wright Road	End
Pokeno Road	100 West of Munro Road	Existing 70/100
Ramsey Road	Churchill Road	End
Rodda Road	Hall Road	End
Stewart Road	Hall Road	End
Summertime Lane	Hall Road	End
Te Awa Kite Road	Onewhero-Tuakau Bridge Road	End
Te Wharepu Road	Te Kauwhata Road	Murphy Street
Te Wheoro Road	Te Wharepu Road	End
Upper Church Road	Avon Road	End
Vineyard Road	Wayside Road	End
Wayside Road	Te Kauwhata Road	Northern end

These roads were assessed where possible using the same assessment criteria in the Speed Management Framework tool to determine if the existing speed limits were appropriate or not for these locations.

### Part 3 – Urban Extents

Rapid development in Pokeno has resulted in roading construction occurring within residential areas that are not covered by an Urban Traffic Area. Due to the way the legislation is currently written, new roads are covered by two default speed limits until such time as a road is specified to have an alternative speed limit. The default speed limits are 50km/hr within Urban Traffic Areas or 100km/hr outside of these areas. Currently the Urban Traffic Area for Pokeno only covers the area that was developed prior to 2013. As a result those roads built after this time, while residential in design and intended use, have a default speed limit of 100km/hr.

To limit the possibility of Council finding itself in a similar situation in other areas a review has been undertaken of the main settlements within the Awaroa ki Tuakau, Onewhero – Te Akau and Whangamarino wards to determine the likely extent of residential



development in Tuakau, Pokeno and Te Kauwhata. The proposed extension of the Urban Traffic Areas does not affect any current or proposed speed limits in these areas but will 'capture' any new roads built after the implementation of this bylaw.

## 4.2 OPTIONS

Two options have been identified:

### **Option 1: Do nothing** (This option is not recommended)

This option would see no change to the existing speed limits on all sections of road within the district. From the analysis undertaken this is highly undesirable in a number of locations and could lead to higher crash rates and more severe crashes as drivers attempt to drive to limits considered undesirable due to the level of development or alignment of the road.

### **Option 2: Review and Update Bylaw** (This option is recommended)

Following the early engagement and technical review of the roads identified it is recommended that the speed limit be reduced on the following sections of road (see Appendix 4).

The proposed Bylaw aligns with the purpose of LGA as defined in section 10(1)(b) that relates to the provision of good-quality local infrastructure, local public services, and performance of regulatory functions in a way that is most cost-effective for households and businesses. Provision of speed limits is a vital service that is best managed by local government to ensure consistency and affordability of the service.

It is recommended to proceed to consultation on the bylaw with these speed limits included.

## 5. CONSIDERATION

---

### 5.1 FINANCIAL

It is not envisaged that the proposed Bylaw will require any extra funding over that which is currently provided in operational budgets.

Any fees and charges that are associated with this Bylaw will be set through the Long Term Plan.

### 5.2 LEGAL

#### **Implications under the New Zealand Bill of Rights Act 1990**

Section 155(2) of the LGA 2002 also requires the Council to determine whether the proposed bylaw "gives rise to any implications under the New Zealand Bill of Rights Act 1990". No bylaw may be inconsistent with this legislation.

The Bill of Rights Act 1990 details a number of rights and freedoms in relation to life and security of people.

It is the view of the staff preparing the proposed Bylaw that it is not considered to be inconsistent with or likely to give rise to any implications under the New Zealand Bill of Rights Act 1990.

During this review process staff have made efforts to:

- Take account of improvements suggested by officers who manage and maintain the Bylaw within the Waikato district;
- Comply with the NZTA Speed Management Framework (including early community engagement such as those that live on the road, environmental groups, Community Boards and Committees).
- Have regard to similar bylaws in neighbouring authorities; and
- Ensure the Bylaw is fair, efficient and clearly understandable.

The making of the Bylaw is subject to the special consultative procedure to enable individuals to participate in the process.

**Local Government Act 2002 (“the Act”)**

The proposed Bylaw is considered to meet the requirements of Section 10 of the Act in relation to the purpose of local government, as management of public places provides essential means for Council to perform its regulatory and public health obligations. Having a bylaw for the management of speed limits is considered to be a cost effective way of ensuring that Council meets its statutory obligations.

**5.3 STRATEGY, PLANS, POLICY AND PARTNERSHIP ALIGNMENT**

The proposal to engage for a bylaw review aligns with Council’s Significance and Engagement Policy and the NZTA Speed Management Framework.

**5.4 ASSESSMENT OF SIGNIFICANCE AND ENGAGEMENT POLICY AND OF EXTERNAL STAKEHOLDERS**

The Speed Limits Bylaw triggers Council’s Significance and Engagement Policy as the Special Consultative Procedure is required.

<b>Highest levels of engagement</b>	<b>Inform</b> <input type="checkbox"/>	<b>Consult</b> <input checked="" type="checkbox"/>	<b>Involve</b> <input type="checkbox"/>	<b>Collaborate</b> <input type="checkbox"/>	<b>Empower</b> <input type="checkbox"/>
<i>Tick the appropriate box/boxes and specify what it involves by providing a brief explanation of the tools which will be used to engage (refer to the project engagement plan if applicable).</i>	Media Release/Public Notice Online tools Letters to stakeholders Reports to Community Boards and Committees				

State below which external stakeholders have been or will be engaged with:

Planned	In Progress	Complete	
Y	Y		Internal
Y			Community Boards/Community Committees
Y			Waikato-Tainui/Local iwi (provide evidence / description of engagement and response)
Y			Households

Feedback was sought from persons who live on the respective roads, NZTA, Police, Iwi, Environmental Groups the Community Boards and Committees on this review and proposed changes. Initial feedback was sought between 23 May and 23 June 2017. Staff reviewed the feedback provided and included changes where appropriate into the proposed Bylaw.

## 6. CONCLUSION

---

This report is to provide Community Boards and Community Committees with the background information on the process of determining which roads have been selected for consultation as part of 2017 review of the Speed Limit Bylaw.

Community Boards and Community Committees are encouraged to review the proposed changes and provide feedback on the selected roads as part of the Special Consultative Procedure. We encourage you to submit online at [www.waikatodistrict.govt.nz/sayit](http://www.waikatodistrict.govt.nz/sayit).

## 7. ATTACHMENTS

---

- Appendix 1 – Speed Limit Assessment Summary
- Appendix 2 - Statement of Proposal (including the submission form and proposed Speed Limits Bylaw amendments and 2017 maps)
- Appendix 3 – Ward Map
- Appendix 4 – Sections of Road for Consultation

Source	Road Name	Start	End	Current Speed Limit	Land Use	No. Lanes	Road Width	Daily Traffic	% HCV	One Network Road Classification	Collective Risk	Infrastructure Risk Rating Band	Safe and Appropriate Speed	Self Explaining Priority	Big Gains Priority	% in Support	Consultation Summary	Proposed Speed Limit	Comments	Map
Part 2 Adhoc Sites	Aislabie Road	Onewhero-Tuakau Bridge Road	End	100	Rural	2	5.1	38	10	Low Volume	Low	Medium	N/A	N/A	N/A			80	Reduce to 80km/hr to match adjacent section of Onewhero-Tuakau Bridge Road. Road is a dead end with similar environment as adjoining road. Reduce speed limit to maintain consistency.	4
Part 1 High Risk	Avon Road	State Highway 2	Fraser Road	100	Rural	2	5.3	325	6	Access	Medium	Medium High	<80 km/h (Rural only)	HIGH	MEDIUM	100%	All respondents supported the change. Some requested it to be even lower.	80	Change to 80km/hr. Supported both technically and by the community. Change speed limit to Deon Road, Fraser Road, Market Road, Gulland Road and Lower Church Road to maintain consistency	3
Part 2 Adhoc Sites	Baird Road	Avon Road	End	100	Rural	2	4.5	221	7	Access	Low	Medium	N/A	N/A	N/A			80	Reduce to 80km/hr to match adjacent section of Avon Road. Road is a dead end with similar environment as adjoining road. Reduce speed limit to maintain consistency.	3
Part 1 High Risk	Bayly Road	Top Road	Upper Queen Street	100	Rural	2	5.5	448	6	Secondary Collector	Medium High	Medium	80 km/h	HIGH	MEDIUM	95%	Majority support the change	80	Change to 80km/hr. Supported both technically and by the community. Consistent with adjacent roads of Burrow Road, Upper Queen Street, Ray Wright Road and Tuakau Road.	2
Part 2 Adhoc Sites	Bluff Road	Pioneer Road	End	100	Rural	2	5.1	64	10	Access	Low	High	N/A	N/A	N/A			80	Reduce to 80km/hr to match adjacent section of Pioneer Road. Road is a dead end with similar environment as adjoining road. Reduce speed limit to maintain consistency.	3
Part 2 Adhoc Sites	Bruntwood Road	Tauwhare Road	State Highway 1B	100	Rural	2	7.4	1750	10	Primary Collector	Medium / Medium Low	Medium	80 km/h	N/A	N/A			N/C	No change - insufficient level of development. Road environment is consistent with adjacent 100km/hr. sections	
Part 1 High Risk	Burrow Road	Attewell Road	Top Road	100	Rural	2	5.3	298	6	Secondary Collector	Medium	Medium	80 km/h	HIGH	MEDIUM	95%	Majority support the change	80	Change to 80km/hr. Supported both technically and by the community. Consistent with adjacent roads of Bayly Road, Upper Queen Street, Ray Wright Road and Tuakau Road.	2
Part 1 High Risk	Chapman Road	Highway 22	Ramsey Road	100	Rural	2	6.1	105	5	Access	Low	High	<80 km/h (Rural only)	HIGH	LOW	83%	Majority support the change. Community Board only opposition	80	Change to 80km/hr and extend to Churchill Road. Supported both technically and by the community. Extension proposed to cover length of unsealed road. Change speed limit on Ramsey Road for consistency	7
Part 1 High Risk	Churchill Road	Glen Murray Road	For a distance of 2.2km	100	Rural	2	6.5	90	11	Access	Low Medium	Medium	80 km/h	HIGH	LOW MEDIUM	40%	Little community support.	N/C	No change. Technically sound and would match with adjacent roads, but with limited support unlikely to have good compliance and safety savings are unlikely to be realised.	
Part 1 High Risk	Clark & Denize Road	Morrison Road	1.5km from Highway 22	100	Rural	2	5.7	355	10	Secondary Collector	Low Medium	Medium	80 km/h	MEDIUM HIGH	MEDIUM	47%	Little community support.	N/C	No change as lack of support means that compliance would be low and possible safety savings are unlikely to be realised.	
Part 2 Adhoc Sites	Dean Road	State Highway 1 Off ramp	End	100	Rural Residential	2	9.4 - 4.7	902	10	Access	Low	High	N/A	N/A	N/A			80	Reduce to 80km/hr to match adjacent section of Fraser Road. Road is a dead end with similar environment as adjoining road. Reduce speed limit to maintain consistency.	3
Part 2 Adhoc Sites	Fraser Road	Market Street	End	100	Rural Residential	2	5.7 - 5.1	53 - 83	7	Access	Low	High	N/A	N/A	N/A			80	Section forming through route with Avon Road from SH2 to Pokeno. Reduce speed limit for consistency.	3
Part 2 Adhoc Sites	Galbraith Street	Old Taupiri Road	End (Jacobs Lane)	50/80	Rural	2	5	113	3	Access	Low	Low Medium	N/A	N/A	N/A			N/C	No change - insufficient development. Would require extensive engineering works to manage driver behaviour	
Part 1 High Risk	George Street (Tuakau)	Liverpool Street	Henderson Avenue	50	Urban	2	12.8	5401	5	Primary Collector	Low Medium	Medium High	40 km/h	HIGH	MEDIUM HIGH	62%	Comments feel that the speed humps control the speed anyway no need for the reduction in speed limit.	40	Reduce extent of 40km/hr to between Jellicoe Avenue and Liverpool Street to reinforce the shopping centre / pedestrian nature of the road. Speed limit to support effect of speed humps.	2
Part 1 High Risk	Glen Murray Road	Highway 22	Tikitiko Road	100	Rural	2	6.5	115	8	Secondary Collector	Low Medium	Medium High	<80 km/h (Rural only)	HIGH	MEDIUM HIGH	67%	Ony partial community support	N/C	No change. Has only limited support so compliance is likely to be low.	
Part 2 Adhoc Sites	Glen Murray Road	Murphy Street	180m south of Horahora Road	100	Rural	2	6.4	1873	11	Primary Collector	Low Medium	Low Medium	100 km/h	N/A	N/A			50	Reduce to 50km/hr due to 35km/hr speed advisory on curve, one lane bridge and complex intersections with close proximity. Also leads into Rangiriri Township	9
Part 1 High Risk	Great South Road (Pokeno)	State Highway 1 Underpass	State Highway 1 northern On/Off Ramps	50	Urban	2	14.9	3800	6	Primary Collector	Low Medium	Low Medium	40 km/h	MEDIUM HIGH	MEDIUM	80%	Majority support the change	N/C	Defer - Reduce the length to better fit the current development. Will require threshold treatments to support the change so needs to be aligned with appropriate safety improvement project.	
Part 2 Adhoc Sites	Gulland Road	Avon Road	End	100	Rural Residential	1	3	55	7	Access	Low	Medium High	N/A	N/A	N/A			80	Reduce to 80km/hr to match adjacent section of Avon Road. Road is a dead end with similar environment as adjoining road. Reduce speed limit to maintain consistency.	3

Source	Road Name	Start	End	Current Speed Limit	Land Use	No. Lanes	Road Width	Daily Traffic	% HCV	One Network Road Classification	Collective Risk	Infrastructure Risk Rating Band	Safe and Appropriate Speed	Self Explaining Priority	Big Gains Priority	% in Support	Consultation Summary	Proposed Speed Limit	Comments	Map
Part 1 High Risk	Hall Road (Te Kauwhata)	State Highway 1	End	100	Rural	2 - 1	5.3	89	5	Secondary Collector	Low	Medium	80 km/h	HIGH	LOW MEDIUM	88%	Majority support the change	80	Change to 80km/hr - Supported both technically and by the community. Change speed limit on Rodda Road and Summertime Lane for consistency	7
Part 2 Adhoc Sites	Hampton Downs Road	State Highway 1	Landfill Access	100	Rural	2	6	84	5	Access	Medium	Medium High	N/A	N/A	N/A			80	80km/hr - High volume of turning vehicles and heavy vehicles.	5
Demo Site	Helenslee Road	Pokeno Road	State Highway 1 northbound on ramp	100	Rural / Residential	2	5.7 - 9.0	2707	10	Secondary Collector	Low Medium	Medium High	<80 km/h (Rural only)	N/A	N/A			60	Results from previous stakeholder engagement	3
Part 1 High Risk	Highway 22	Tikotiko Road	Woodleigh Road	100	Rural	2	6.6	454	6	Secondary Collector	Low Medium	Medium	<80 km/h (Rural only)	MEDIUM HIGH	MEDIUM	22%	Little community support.	N/C	No change due to the minimal community support and is an isolated location which would be unlikely to have good compliance.	
Part 2 Adhoc Sites	Hill Top Road East	Upper Queen Street	End	100	Rural	2	5	153	6	Low Volume	Low	Medium High	N/A	N/A	N/A			80	Reduce to 80km/hr to match adjacent section of Upper Queen Street. Road is a dead end with similar environment as adjoining road. Reduce speed limit to maintain consistency.	2
Part 2 Adhoc Sites	Hoheria Road	Wayside Road	End	100	Rural	2	6.1	67	13	Access	Low	Medium High	N/A	N/A	N/A			80	Reduce to 80km/hr to match adjacent section of Wayside Road. Road is a dead end with similar environment as adjoining road. Reduce speed limit to maintain consistency.	8
Part 2 Adhoc Sites	Horotiu Bridge Road	Great South Road	River Road	70/100	Residential / Rural	2	12.2 - 8.3	4118	5	Arterial	Low / Medium	Low / Medium	60 / 80 km/h	N/A	N/A			N/C	Defer - The Safe and Appropriate speed assessment for this section is 60/80 however it needs to be considered within the context of the wider Horitui Area. Under the Speed Limit Bylaw Review Policy this area is programmed for review in Year 2 (2018)	
Part 2 Adhoc Sites	Horotiu Road	Ngaruawahia Road	Existing 50/100	100	Rural	2	9.7	1173	9	Primary Collector	Medium	Medium	80 km/h	N/A	N/A			N/C	Defer - Extension to be considered as part of Te Kowhai review which is programmed for Year 2 (2018)	
Part 1 High Risk	Hull Road	Colombo Road	Bright Road	100	Rural	2	5.4	376	3	Secondary Collector	Medium	Medium	80 km/h	MEDIUM HIGH	MEDIUM	82%	Majority support the change with comments requesting that the speed limit be lowered to 70km/hr to match the adjacent sections of road.	N/C	Defer - Needs discussion with Auckland Transport as lower speed limit on this section would result in inconsistent speed limits due to the location of the Local Authority boundary.	
Part 2 Adhoc Sites	Jacobs Lane	Galbraith Street	End	80	Rural	2	4.5	80	3	Access	Low	Medium	N/A	N/A	N/A			N/C	No change - insufficient development. Would require extensive engineering works to manage driver behaviour	
Part 2 Adhoc Sites	Josephine Lane	Wayside Road	End	100	Rural	2	6.4	27	13	Low Volume	Low	Medium High	N/A	N/A	N/A			80	Reduce to 80km/hr to match adjacent section of Wayside Road. Road is a dead end with similar environment as adjoining road. Reduce speed limit to maintain consistency.	8
Part 2 Adhoc Sites	Lawrence Road	Ridge Road	End	100	Rural	2	5.5			Low Volume	Low	Low Medium	N/A	N/A	N/A			80	Reduce to 80km/hr to match adjacent section of Ridge Road. Road is a dead end with similar environment as adjoining road. Reduce speed limit to maintain consistency.	2
Part 2 Adhoc Sites	Lower Church Road	Avon Road	End	100	Rural Residential	1	7.3	58	7	Access	Low	Medium High	N/A	N/A	N/A			80	Reduce to 80km/hr to match adjacent section of Avon Road. Road is a dead end with similar environment as adjoining road. Reduce speed limit to maintain consistency.	3
Part 1 High Risk	Mangatangi Road	Homestead Road	1.7km east of Rawiri Road	100	Rural	2	8	2122	3	Primary Collector	Medium	Medium	80 km/h	MEDIUM HIGH	MEDIUM HIGH	30%	Little community support.	N/C	No change due to the minimal community support and lack of significant difference between adjacent sections it is unlikely to have good compliance.	
Part 2 Adhoc Sites	Market Street	Fraser Road	End	100	Rural Residential	2	5.2	110	7	Access	Low	Low Medium	N/A	N/A	N/A			80	Reduce to 80km/hr to match adjacent section of Fraser Road. Road is a dead end with similar environment as adjoining road. Reduce speed limit to maintain consistency.	3
Demo Site	Maunsell Road	Tuakau Bridge-Port Waikato Road	End	50	Residential	2	7.5	1980	7	Secondary Collector	Low	Medium	40 km/h	N/A	N/A			40	Results from previous stakeholder engagement	1
Part 2 Adhoc Sites	McGill Road	Fraser Road	End	100	Rural Residential	1	3.5	47	7	Low Volume	Low	High	N/A	N/A	N/A			80	Reduce to 80km/hr to match adjacent section of Fraser Road. Road is a dead end with similar environment as adjoining road. Reduce speed limit to maintain consistency.	3
Part 2 Adhoc Sites	McIntosh Drive	Market Street	End	100	Rural Residential	2	5.4	60	10	Low Volume	N/A	N/A	N/A	N/A	N/A			80	Reduce to 80km/hr to match adjacent section of Fraser Road. Road is a dead end with similar environment as adjoining road. Reduce speed limit to maintain consistency.	3
Part 1 High Risk	Mercer Ferry Road	Waikato River Bridge	For a distance of 2.5km	100	Rural	2	7.5	1091	3	Primary Collector	Medium	Medium	80 km/h	MEDIUM HIGH	MEDIUM HIGH	67%	Limited community support.	N/C	No change due to limited community support and is unlikely to have good compliance as it is a through route with a lack of significant difference between adjacent sections of road.	

Source	Road Name	Start	End	Current Speed Limit	Land Use	No. Lanes	Road Width	Daily Traffic	% HCV	One Network Road Classification	Collective Risk	Infrastructure Risk Rating Band	Safe and Appropriate Speed	Self Explaining Priority	Big Gains Priority	% in Support	Consultation Summary	Proposed Speed Limit	Comments	Map
Part 2 Adhoc Sites	Miller Road	Pioneer Road	End	100	Rural Residential	2	4	62	6	Access	Low	High	N/A	N/A	N/A			80	Reduce to 80km/hr to match adjacent section of Pioneer Road. Road is a dead end with similar environment as adjoining road. Reduce speed limit to maintain consistency.	3
Part 1 High Risk	Miranda Road	Findlay Road	For a distance of 2.0km	100	Rural	2	6	491	6	Secondary Collector	Low	Medium High	<80 km/h (Rural only)	MEDIUM HIGH	MEDIUM	43%	Little community support.	N/C	No change due to minimal community support and lack of significant differences between adjacent sections it is unlikely to have good compliance. Need to co-ordinate with Auckland Transport due to locations of local authority boundaries	
Part 1 High Risk	Miranda Road (East)	East Coast Road	Findlay Road	100	Rural	2	6	491	6	Secondary Collector	Low	Medium High	<80 km/h (Rural only)	MEDIUM HIGH	MEDIUM	50%	Little community support.	N/C	No change due to minimal community support and lack of significant differences between adjacent sections it is unlikely to have good compliance. Need to co-ordinate with Auckland Transport due to locations of local authority boundaries	
Part 2 Adhoc Sites	Munro Road	Pokeno Road	Helenslee Road	100	Rural	2	6	677	10	Low Volume	Low	Medium	80 km/h	N/A	N/A			60	Change to 60km/hr. To maintain consistency with adjoining section of Helenslee Road with a proposed speed limit of 60km/hr. There is also a one lane bridge and the level of development is also similar to Helenslee Road.	3
Part 2 Adhoc Sites	Nandina Lane	Ray Wright Road	End	100	Rural	2	5.5	76	6	Access	N/A	N/A	N/A	N/A	N/A			80	Reduce to 80km/hr to match adjacent section of Ray Wright Road. Road is a dead end with similar environment as adjoining road. Reduce speed limit to maintain consistency.	2
Part 2 Adhoc Sites	Ohinewai South Road	Tahuna Road	500m south of Tahuna Road	70	Rural	2	11	130	9	Access	Low	Low	N/A	N/A	N/A			N/C	No change - road is a cul de sac and does not meet the criteria for a school zone.	
Part 1 High Risk	O'Leary Road	State Highway 2	End	100	Rural	2	5.5	52	5	Access	Medium	Medium	80 km/h	HIGH	MEDIUM	100%	All respondents supported the change. Some requested it to be even lower.	80	Change to 80km/hr. Short length of road is out of context with adjacent 90km/hr speed limit.	3
Part 1 High Risk	Onewhero-Tuakau Bridge Road (Section 1)	Te Awe Kite Road	Existing 50/100	100	Rural	2	6.7	1814	10	Primary Collector	Low Medium	Medium High	<80 km/h (Rural only)	MEDIUM HIGH	MEDIUM HIGH	71%	Majority support the change	80	Change to 80km/hr. Extend to Highway 22 as this section has similar alignment and characteristics. Te Awa Kite Road and Aislabie Road should also be reduced for consistency	4
Part 1 High Risk	Onewhero-Tuakau Bridge Road (Section 2)	Hall Road	Kohanga Road	70	Urban	2	8.1	978	10	Primary Collector	Low	Medium	60 km/h	MEDIUM HIGH	MEDIUM	90%	Majority support the change, with 50% requesting a lower speed limit of 50km/hr	50	Change to 50km/hr. This is consistent with the adjacent section of Hall Road and the preceding section of Onewhero-Tuakau Bridge Road. Supported technically and by the community.	4
Part 1 High Risk	Park Avenue (Tuakau)	Dominion Road	Liverpool Street	50	Urban	2	8.8	441	6	Access	Low	Medium	40 km/h	MEDIUM HIGH	MEDIUM	50%	Little community support.	N/C	Due to minimal community support it is unlikely to have good compliance. Needs to be considered as part of a neighbourhood change.	
Part 2 Adhoc Sites	Pendergrast Road	State Highway 2	End	100	Rural	2	4.9	80	3	Access	Low	Medium High	N/A	N/A	N/A			80	80km/hr - short length of road is out of context with adjacent 90km/hr speed limit.	6
Part 1 High Risk	Pioneer Road	State Highway 1	State Highway 1	100	Rural	2	7.6	110	3	Secondary Collector	Low Medium	Medium	80 km/h	HIGH	MEDIUM	100%	All respondents supported the change.	80	Change to 80km/hr. Supported both technically and by the community. Bluff Road and Miller Road should be reduced for consistency	3
Demo Site	Pokeno Residential Roads	Various	Various	50	Residential	2	7.0 - 8.0	Varies	Varies	Low Volume	Low	Low	N/A	N/A	N/A			40	Results from previous stakeholder engagement	3
Demo Site	Pokeno Road	100m west of Munro Road	Existing 70/100	80	Rural	2	8.8	2346	10	Primary Collector	Medium	Low Medium	100 km/h	N/A	N/A			80	80km/hr - improves safety at the Munro Road intersection and provides a lead in to the school zone	3
Demo Site	Port Waikato - Waikaretu Road	Maunsell Road	900m south of Maunsell Road	70	Residential	2	7.8	1297	5	Arterial	Low	Low Medium	60 km/h	N/A	N/A			60	Results from previous stakeholder engagement	1
Demo Site	Port Waikato Residential Roads	Various	Various	50	Residential	2	7.5	Varies	Varies	Low Volume	Low	Medium	N/A	N/A	N/A			40	Results from previous stakeholder engagement	1
Part 2 Adhoc Sites	Ramsey Road	Churchill Road	End	100	Rural	1	3	23	6	Low Volume	Low	High	N/A	N/A	N/A			80	Reduce to 80km/hr to match adjacent section of Chapman Road. Road is a dead end with similar environment as adjoining road. Reduce speed limit to maintain consistency.	7
Part 1 High Risk	Ray Wright Road	Upper Queen Street	Tuakau Road	100	Rural	2	8	1363	8	Primary Collector	Low Medium	Medium	80 km/h	HIGH	MEDIUM	76%	Majority support the change	80	Change to 80km/hr. Supported both technically and by the community. Consistent with adjacent roads of Bayly Road, Upper Queen Street, Burrow Road and Tuakau Road. Add Nandina Lane for consistency	2
Part 1 High Risk	Ridge Road	Pokeno Road	Huia Road	100	Rural	2	6.7	757	6	Secondary Collector	Medium	Medium	80 km/h	HIGH	MEDIUM	100%	All respondents supported the change.	80	Change to 80km/hr. Supported both technically and by the community. Reduce speed limit on Lawrence Road for consistency	2
Part 2 Adhoc Sites	River Road	Existing 80/100	Sherwood Drive	100	Rural	2	6.5	2896	5	Primary Collector	Low Medium	Medium	80 km/h	N/A	N/A			N/C	No change - requires full extend of development to be achieved to support a change. Consultation with HCC required.	

Source	Road Name	Start	End	Current Speed Limit	Land Use	No. Lanes	Road Width	Daily Traffic	% HCV	One Network Road Classification	Collective Risk	Infrastructure Risk Rating Band	Safe and Appropriate Speed	Self Explaining Priority	Big Gains Priority	% in Support	Consultation Summary	Proposed Speed Limit	Comments	Map
Part 2 Adhoc Sites	Rodda Road	Hall Road	End	100	Rural	2	7.4	59	5	Access	Low	Medium	N/A	N/A	N/A			80	Reduce to 80km/hr to match adjacent section of Hall Road. Road is a dead end with similar environment as adjoining road. Reduce speed limit to maintain consistency.	7
Part 2 Adhoc Sites	Rotokauri Road	Exelby Road	Bagust Road	80	Rural	2	6.5	1542	4	secondary Collector	Medium High	Medium High	<80 km/h (Rural only)	N/A	N/A			80	80km/hr - to maintain consistency of speed limits through the area.	15
Part 2 Adhoc Sites	Stewart Road	Hall Road	End	100	Rural	2	6	23	5	Low Volume	Low	High	N/A	N/A	N/A			80	Reduce to 80km/hr to match adjacent section of Hall Road. Road is a dead end with similar environment as adjoining road. Reduce speed limit to maintain consistency.	7
Part 2 Adhoc Sites	Summertime Lane	Hall Road	End	100	Rural	2	8	122	5	Secondary Collector	Low	Low Medium	100 km/h	N/A	N/A			80	Reduce to 80km/hr to match adjacent section of Hall Road. Road is a dead end with similar environment as adjoining road. Reduce speed limit to maintain consistency.	7
Part 2 Adhoc Sites	Te Awa Kite Road	Onewhero-Tuakau Bridge Road	End	100	Rural	2	5.8	18	5	Low Volume	Low	Medium	N/A	N/A	N/A			80	Reduce to 80km/hr to match adjacent section of Onewhero-Tuakau Bridge Road. Road is a dead end with similar environment as adjoining road. Reduce speed limit to maintain consistency.	4
Part 1 High Risk	Te Kauwhata Road	State Highway 1	Travers Road	100	Rural	2	8	3621	12	Primary Collector	Low Medium	Medium	80 km/h	MEDIUM HIGH	MEDIUM	83%	Majority support the change	80	Change to 80km/hr. Supported both technically and by the community. Change speed limit on Wayside Road for consistency	8
Part 2 Adhoc Sites	Te Kauwhata Road Extension	Wayside Road	320m west of State Highway 1 northbound off ramp	100	Rural	2	10	N/A	N/A	Primary Collector	N/A	N/A	N/A	N/A	N/A			80	Reduce to 80km/hr to match Te Kauwhata Road as this is a similar environment and improve safety through the Te Kauwhata interchange.	8
Part 2 Adhoc Sites	Te Wharepu Road	Te Kauwhata Road	Murphy Street	100	Rural	2	7	N/A	N/A	Primary Collector	N/A	N/A	N/A	N/A	N/A			80	Reduce to 80km/hr to match Te Kauwhata Road as this is a similar environment.	9
Part 2 Adhoc Sites	Te Wheoro Road	Te Wharepu Road	End	100	Rural	2	5.5	43	11	Access	Low	Medium	N/A	N/A	N/A			50	Reduce to 50km/hr for consistency as it is a short length off proposed 50km/hr main road. Road is narrow and residential in nature.	9
Demo Site	Tuakau Bridge-Port Waikato Road	Maunsell Road	1200m east of Maunsell Road	70	Residential	2	7.2	1524	7	Arterial	Low Medium	Medium	50 / 60 km/h	N/A	N/A			60	Results from previous stakeholder engagement	1
Demo Site	Tuakau Bridge-Port Waikato Road	1200m east of Maunsell Road	Highway 22	100	Rural	2	7.8	1297	5	Arterial	Low Medium	Medium	80 km/h	MEDIUM HIGH	MEDIUM			80	Results from previous stakeholder engagement	1
Part 1 High Risk	Tuakau Road (Shared)	Ray Wright Road	Buckland Road	100	Rural	2	7.1	4009	8	Primary Collector	Low Medium	Medium	80 km/h	HIGH	MEDIUM	75%	Majority support the change	80	Change to 80km/hr. Supported both technically and by the community. Consistent with adjacent roads of Burrow Road, Bayly Road, Ray Wright Road and Upper Queen Street.	2
Part 2 Adhoc Sites	Upper Church Road	Avon Road	End	100	Rural Residential	1	3.5	60	10	Low Volume	Low	N/A	N/A	N/A	N/A			80	Reduce to 80km/hr to match adjacent section of Avon Road. Road is a dead end with similar environment as adjoining road. Reduce speed limit to maintain consistency.	3
Part 1 High Risk	Upper Queen Street	Attewell Road	Woodlands Road	100	Rural	2	7.6	373	6	Secondary Collector	Low Medium	Medium	80 km/h	MEDIUM HIGH	MEDIUM	95%	Majority support the change	80	Change to 80km/hr. Supported both technically and by the community. Consistent with adjacent roads of Burrow Road, Bayly Road, Ray Wright Road and Tuakau Road. Reduce speed limit on Hill Top Road East for consistency	2
Part 2 Adhoc Sites	Vineyard Road	Wayside Road	End	100	Rural	2	5.4	127	13	Access	Low	Medium	N/A	N/A	N/A			80	Reduce to 80km/hr to match adjacent section of Wayside Road. Road is a dead end with similar environment as adjoining road. Reduce speed limit to maintain consistency.	9
Part 2 Adhoc Sites	Waingarō Road	Existing 50/80	Quarry Entrance	80	Rural	2	6.9	2528	5	Primary Collector	Low	Medium	50/80	N/A	N/A			N/C	No change - insufficient development to support change. Not supported by SAAS assessment	
Part 2 Adhoc Sites	Wainui Road	Existing 50/80	Ngarunui Beach Road	80	Rural	2	5.4	3193	2	Primary Collector	Low Medium / Medium High	Medium High	<80 km/h (Rural only)	N/A	N/A			N/C	No change - lack of development to support lower speed limit.	
Part 2 Adhoc Sites	Wayside Road	Te Kauwhata Road	Northern end	100	Rural	2	7.6	1269	13	Secondary Collector	Low	Medium High	<80 km/h (Rural only)	N/A	N/A			80	Reduce to 80km/hr to match adjacent section of Te Kauwhata Road. Road is a dead end with similar environment as adjoining road. Reduce speed limit to maintain consistency.	8
Part 1 High Risk	Wily Road	Waiuku Road	2.5km south of Waiuku Road	100	Rural	2	7.3	746	6	Secondary Collector	Low Medium	Medium	80 km/h	MEDIUM HIGH	MEDIUM	71%	Majority support the change	N/C	Defer - Needs discussion with Auckland Transport as lower speed limit on this section would result in inconsistent speed limits due to the location of the Local Authority boundary.	

# WAIKATO DISTRICT COUNCIL SPEED LIMITS BYLAW 2011

## 1 Introduction

Pursuant to Section 684(1)(13) of the Local Government Act 1974, the Local Government Act 2002 and *Land Transport Rule 54001: Setting of Speed Limits 2003* the Waikato District Council makes this bylaw to set speed limits as specified in the Schedules attached.

## 2 Title

The title of this bylaw is the “Waikato District Council Speed Limits Bylaw 2011”.

## 3 Date the by-law comes into force

The bylaw comes into force on ..... 2011

## 4 Revocation of Waikato District Council Speed Limit Bylaw 2005

The above bylaw is hereby revoked as from the date the new bylaw comes into force.

## 5 Interpretation

### “Road”

(a) includes:

- (i) a street; and
- (ii) a motorway; and
- (iii) a beach; and
- (iv) a place to which the public have access, whether as of right or not; and
- (v) all bridges, culverts, ferries and fords forming part of a road or street or motorway, or a place referred to in (iv); and
- (vi) all sites at which vehicles may be weighed for the purpose of the *Land Transport Act 1998* or any other enactment;

and

(b) includes a section of a road

“Speed limit” means:



- (a) the maximum speed at which a vehicle may legally be operated on a particular road, but does not mean the maximum permitted operating speed for classes or types of vehicles specified in any Act, regulation or rule;
- (b) for a minimum speed limit, the minimum speed at which a vehicle may be legally operated in a specified lane of a road;
- (c) an urban, rural, permanent, holiday, temporary, variable or minimum speed limit.

**“Urban traffic area”** means an area designated under this rule that consists of one or more specified roads or a specified geographical area, to which the urban speed limit generally applies.

## 6 Speed Limits

The roads or areas described in the schedules specified in paragraph 7 or as shown on a map referenced in the schedules are declared to have the speed limits specified in the attached schedules and maps, which are part of this bylaw.

## 7 Schedules

- Schedule 1: Urban traffic areas – roads that have a speed limit of 50 km/h.
- Schedule 2: Roads that have a speed limit of 70 km/h.
- Schedule 3: Roads that have a speed limit of 80 km/h.
- Schedule 4: Roads that have a Variable Speed School Zone of 40 km/h.
- Schedule 5: Roads that have a Variable Speed School Zone of 60 km/h.
- Schedule 6: Roads that have a speed limit of 100km/h.
- Schedule 7: Roads that have a speed limit of 20km/h.
- Schedule 8: Roads that have a Variable intersection Speed Zone of 70 km/h.
- Schedule 9: Roads that have a speed limit of 40 km/h.
- Schedule 10: Roads that have a speed limit of 60 km/h.

## 8 Setting of Additional Speed Limits on Council Controlled Roads

Pursuant to Section 151(2) of the Local Government Act 2002, the Waikato District Council may from time to time by way of resolution set additional speed limits for additional Council controlled roads.

**9 Date bylaw made**

The above bylaw was made pursuant to a resolution passed by the Waikato District Council on ..... 2011.

**The Common Seal of Waikato District Council  
was hereto affixed in the presence of:**

---

**Mayor**

---

**Chief Executive**

## STATEMENT OF PROPOSAL

### AMENDMENT TO THE WAIKATO DISTRICT COUNCIL SPEED LIMITS BYLAW 2011

---

This Statement of Proposal is prepared pursuant to sections 83, 86, 155 and 156 of the Local Government Act 2002 (LGA). This is a proposal to adopt amendments to the Waikato Speed Limits Bylaw 2011.

The Waikato District Council Speed Bylaw enables Council to review existing speed limits on District roads and assess for suitability against changes in safety and/or development/land use patterns.

#### Background

The New Zealand Transport Agency (NZTA) Speed Management Guide was adopted in November 2016. The Guide is a tool designed to help Road Controlling Authorities determine objective road risk, and work with communities to develop speed management approaches to address that risk and meet their needs. The Guide provides a framework to identify roads offering the greatest benefit from speed management, and assess the safe and appropriate speed on them. The new approach is underpinned by the Government's Safer Journeys Strategy 2010-2020 which seeks to reduce death and serious injury on New Zealand roads.

Council adopted the guidance provided in the Speed Management Guide document, as part of a new Speed Bylaw Review Policy. Adopting this Policy formalised the Speed Bylaw Review process. The Policy sets out an approach that splits the District in three areas, with the roads identified as being high to medium-high self-explaining priority by the NZTA Speed Management Framework maps addressed one area per year over a three year time frame.

Council has decided to address the high risk roads in the Awaroa ki Tuakau, Onewhero – Te Akau and Whangamarino wards representing the northern area of the district first. In addition a number of sections of road were requested to be reviewed by members of the public, Councillors and Council staff for a variety of reasons. These roads have been assessed against the criteria in the Speed Management Guide and the recommendations have resulted in proposed changes to the bylaw.

As part of the review of the Awaroa ki Tuakau, Onewhero – Te Akau and Whangamarino wards the existing urban extents for the main settlements has been looked at and where significant areas of residential development are zoned for the urban extents have been extended to cover these zones. This is to ensure that any future roading development in these areas will have a default speed limit of 50km/hr.

#### Reasons for the proposal

- Effectively deal with issues associated with the management of speed limits in the District.
- Address issues that have arisen since the last Speed Bylaw Review in 2014.
- To align the bylaw with those of other local authorities and NZTA's Speed Management Guide.

## Summary of Key Changes

Key proposed changes in the proposed Bylaw are outlined below.

Road Name	Start	End	Current Speed Limit	Proposed Speed Limit	Map
Maunsell Road	Tuakau Bridge-Port Waikato Road	End	50	40	1
Port Waikato - Waikaretu Road	Maunsell Road	900m south of Maunsell Road	70	60	1
Port Waikato Residential Roads	Various (See <a href="http://www.waikatodistrict.govt.nz/sayit">www.waikatodistrict.govt.nz/sayit</a> for full details.)		50	40	1
Tuakau Bridge-Port Waikato Road	Maunsell Road	1200m east of Maunsell Road	70	60	1
Tuakau Bridge-Port Waikato Road	1200m east of Maunsell Road	Highway 22	100	80	1
Bayly Road	Top Road	Upper Queen Street	100	80	2
Burrow Road	Attewell Road	Top Road	100	80	2
Hill Top Road East	Upper Queen Street	End	100	80	2
Nandina Lane	Ray Wright Road	End	100	80	2
Ray Wright Road	Upper Queen Street	Tuakau Road	100	80	2
Tuakau Road (Shared)	Ray Wright Road	Buckland Road	100	80	2
Upper Queen Street	Attewell Road	Woodlands Road	100	80	2
George Street (Tuakau)	Liverpool Street	Henderson Avenue	50	40	2
Lawrence Road	Ridge Road	End	100	80	2
Ridge Road	Pokeno Road	Huia Road	100	80	2
McGill Road	Fraser Road	End	100	80	3
McIntosh Drive	Market Street	End	100	80	3
Munro Road	Pokeno Road	Helenslee Road	100	60	3
Avon Road	State Highway 2	Fraser Road	100	80	3
Baird Road	Avon Road	End	100	80	3
Bluff Road	Pioneer Road	End	100	80	3
Dean Road	State Highway 1 Off ramp	End	100	80	3
Fraser Road	Market Street	End	100	80	3
Gulland Road	Avon Road	End	100	80	3
Helenslee Road	Pokeno Road	State Highway 1 northbound on ramp	100	60	3
Lower Church Road	Avon Road	End	100	80	3
Market Street	Fraser Road	End	100	80	3
Miller Road	Pioneer Road	End	100	80	3
O'Leary Road	State Highway 2	End	100	80	3
Pioneer Road	State Highway 1	State Highway 1	100	80	3
Pokeno Residential Roads	Various (See <a href="http://www.waikatodistrict.govt.nz/sayit">www.waikatodistrict.govt.nz/sayit</a> for full details.)		100	40	3

Road Name	Start	End	Current Speed Limit	Proposed Speed Limit	Map
Pokeno Road	100m west of Munro Road	Existing 70/100	100	80	3
Upper Church Road	Avon Road	End	100	80	3
Aislabie Road	Onewhero-Tuakau Bridge Road	End	100	80	4
Onewhero-Tuakau Bridge Road (Section 1)	Highway 22	Existing 50/100	100	80	4
Onewhero-Tuakau Bridge Road (Section 2)	Hall Road	Kohanga Road	70	50	4
Te Awa Kite Road	Onewhero-Tuakau Bridge Road	End	100	80	4
Hampton Downs Road	State Highway 1	Landfill Access	100	80	5
Pendergrast Road	State Highway 2	End	100	80	6
Hall Road (Te Kauwhata)	State Highway 1	End	100	80	7
Rodda Road	Hall Road	End	100	80	7
Stewart Road	Hall Road	End	100	80	7
Summertime Lane	Hall Road	End	100	80	7
Chapman Road	Highway 22	Churchill Road	100	80	7
Ramsey Road	Chapman Road	End	100	80	7
Te Kauwhata Road	State Highway 1	Travers Road	100	80	8
Hoheria Road	Wayside Road	End	100	80	8
Josephine Lane	Wayside Road	End	100	80	8
Te Kauwhata Road Extension	Wayside Road	320m west of State Highway 1 northbound off ramp	100	80	8
Wayside Road	Te Kauwhata Road	Northern end	100	80	8
Glen Murray Road	Murphy Street	180m south of Horahora Road	100	50	9
Te Wharepu Road	Te Kauwhata Road	Murphy Street	100	80	9
Te Wheoro Road	Te Wharepu Road	End	100	50	9
Vineyard Road	Wayside Road	End	100	80	9
Horotiu Bridge Road (Section 1)	Washer Road	West of Evolution Drive	70	60	14
Horotiu Bridge Road (Section 2)	Washer Road	River Road	100	80	14
Rotokauri Road	Exelby Road	Bagust	100	80	15

Zoning Area	Current Speed Limit	Proposed Speed Limit	Map
Tuakau Urban Traffic Area	100	50	2
Pokeno Urban Traffic Area	100	50	3
Te Kauwhata Urban Traffic Area	100	50	8

### **Relevant Determinations by Council**

Prior to making a bylaw, Council is required to assess whether a bylaw is the most appropriate way of addressing the perceived problem. In this case, a bylaw is considered to be the most appropriate mechanism as the provision of Speed Limit Bylaw is a vital service that is best managed by local government to ensure consistency and affordability of the service. A bylaw allows staff to effectively deal with the problems associated with the management of the district's speed limits. Not having a bylaw would lessen Council's ability to control and set standards around the management of the district's speed limits.

Council is also required to consider whether the proposed Bylaw gives rise to any implications under the New Zealand Bill of Rights Act 1990. In this case it is not considered that there are any such implications, the Bylaw simply provides the regulatory means by which speed limits can be managed.

### **Consultation and submissions**

Anyone can make a submission about the proposed Waikato District Council Speed Limit Bylaw Review 2017 and we encourage you to let us know your views.

#### **What is a submission?**

Submissions are a record of your views/preferences on a particular issue. By making a submission you can ensure that your voice is heard by councillors to assist them in their decision making. Submissions may be sent or given to the Council from any organisation or any member of the public during a time period specified by Council. In most cases submission forms are available at Council offices and libraries and on the 'Have your say' page of Council's website.

#### **When can I make a submission?**

The submission period for the proposed Waikato District Council Speed Limit Bylaw opens on 13 September 2017 and closes at 5pm on 13 October 2017.

#### **How can I make a submission?**

Any person may make a submission on the content of this proposed Bylaw.

Written submissions should follow the format shown in the submission form following this page. This form is intended as a guide only, but is suitable for brief submissions. Please attach additional pages as necessary.

In addition, if you wish to present your comments in person, Council will hear verbal submissions on 27 November 2017 (or as early thereafter as possible). Submitters wishing to be heard in support of their submission must clearly state this in their submission. All submitters wishing to be heard will be contacted to arrange an appropriate time on the date specified.

Please note that written submissions are to be received by Waikato District Council by 5pm on 13 October 2017.

### **Privacy Act Information - The Local Government Act 2002 requires submissions to be made available to the public.**

Your contact details are collected:

- So the Council can write and inform you of the decision(s) on your submission(s).
- To arrange a hearing date and time for you to speak (if you choose to).

**Your name and address will be publicly<sup>27</sup> available. If you would like your address and phone details (including email address) kept confidential you need to inform us when you send in your submission.**

You have the right to correct any errors in personal details contained in your submission. If you do not supply your name and address the Council will formally receive your submission, but will not be able to inform you of the outcome.

Submissions can be:

**Online:** [www.waikatodistrict.govt.nz/sayit](http://www.waikatodistrict.govt.nz/sayit)

---

**Posted to:** Waikato District Council  
Private Bag 544  
Ngaruawahia 3742

---

**Delivered to:** Waikato District Council  
Attn: Corporate Planner  
15 Galileo Street  
Ngaruawahia 3742

Huntly Office  
142 Main Street, Huntly 3700

Raglan Office  
7 Bow Street, Raglan 3225

Tuakau Office  
2 Dominion Rd, Tuakau 2121

Te Kauwhata Office  
1 Main Road, Te Kauwhata 3710

---

**Emailed to:** [consult@waidc.govt.nz](mailto:consult@waidc.govt.nz)

Subject heading should read: “Speed Limits Bylaw – Submission”

### **What happens next?**

Council will acknowledge each submission received in writing, either by letter or email.

Following the closing of submissions on 13 October 2017, all submissions will be reviewed. Verbal submissions will be heard and all submissions formally considered at a Council meeting on 27 November 2017 (or as soon thereafter as possible). This meeting is open to both submitters and the public to attend.

### **Important Dates to Remember:**

Submissions open – 13 September 2017

Submissions close – 13 October 2017

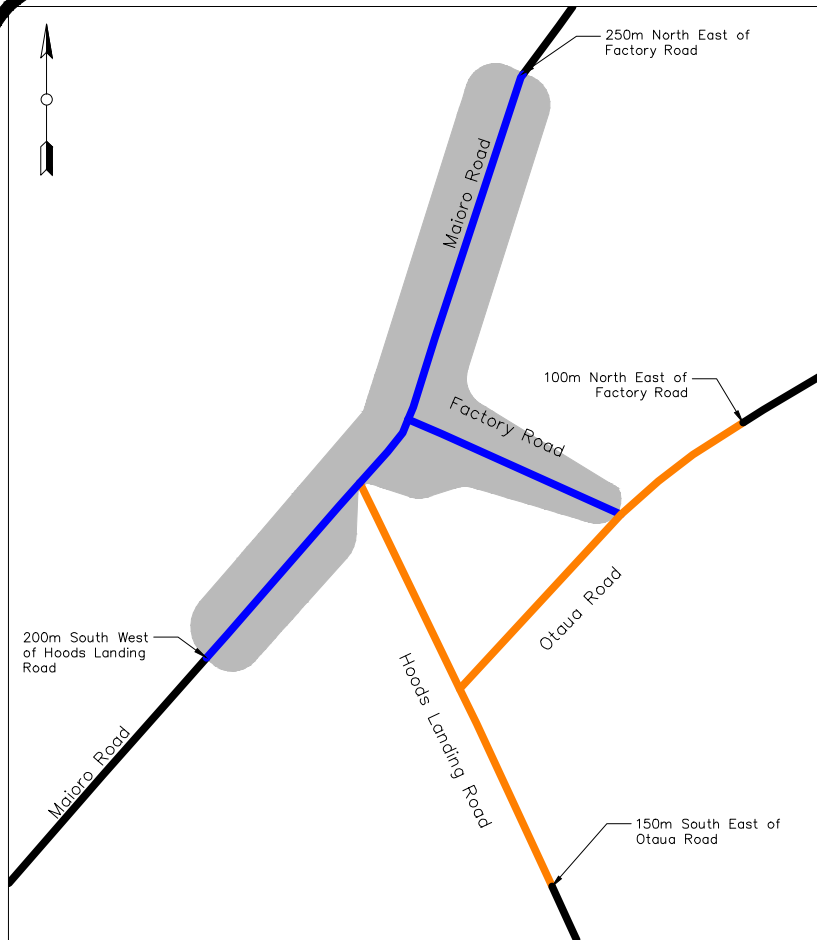
Hearing of submissions – 27 November 2017

---

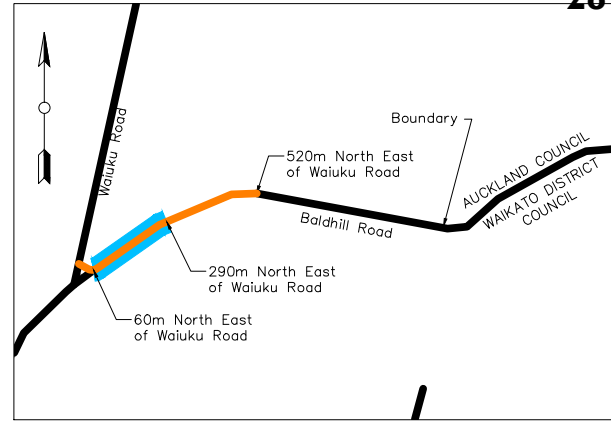
If you have any further queries or would like further copies of the proposed Bylaw, please contact Amy Murphy or Melissa Russo on 0800 492 452.

Statement of Proposal:

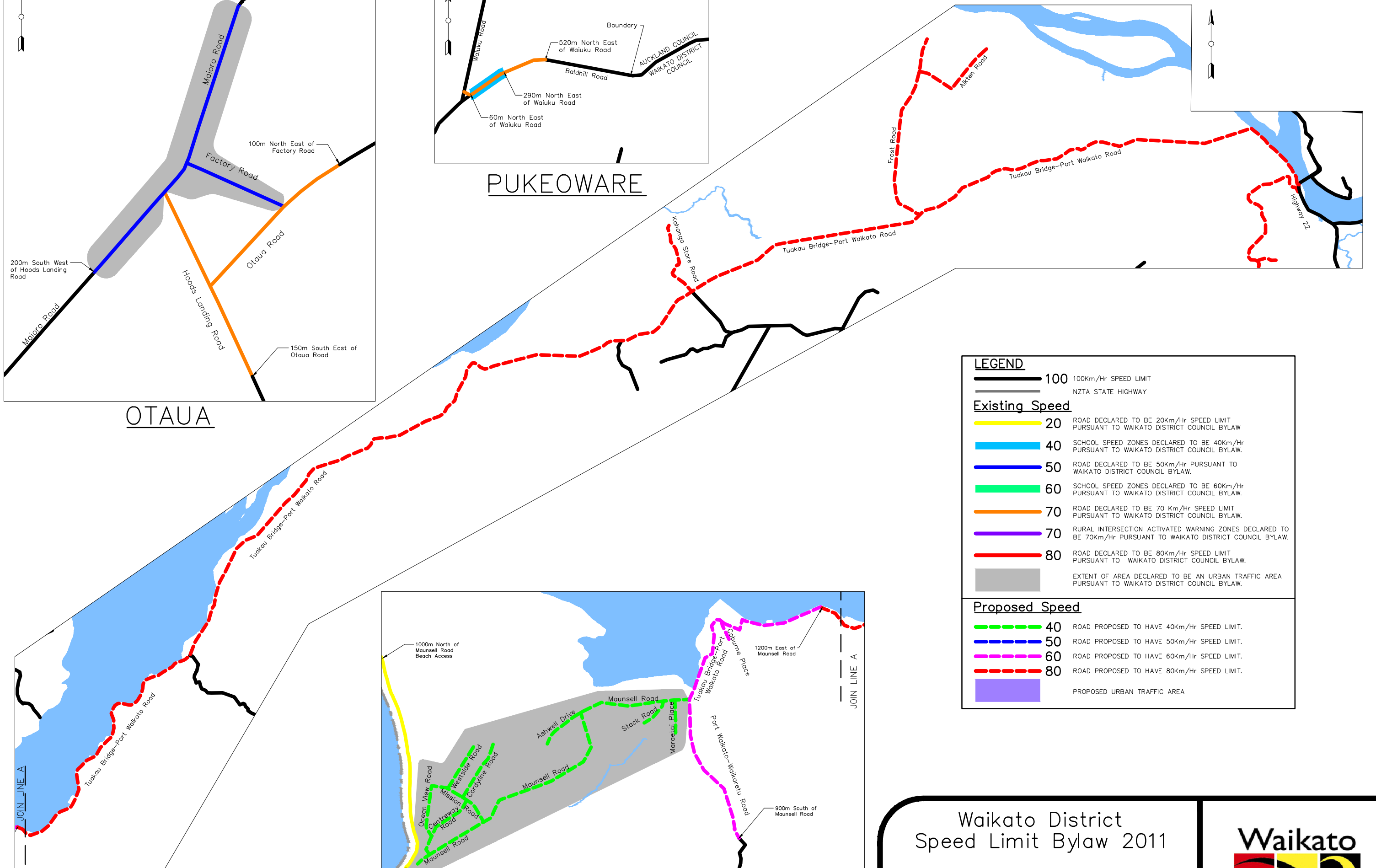
Amendment to Waikato District Council Speed Limits Bylaw 2011



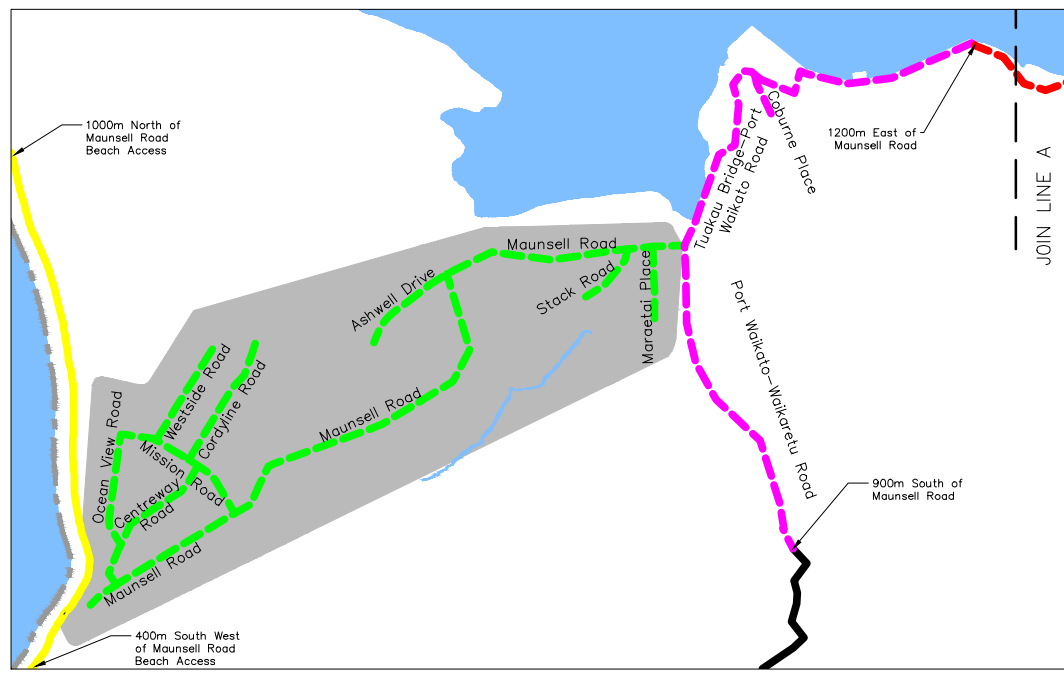
OTAUA



PUKEOWARE



LEGEND	
	100 100Km/Hr SPEED LIMIT
	NZTA STATE HIGHWAY
Existing Speed	
	20 ROAD DECLARED TO BE 20Km/Hr SPEED LIMIT PURSUANT TO WAIKATO DISTRICT COUNCIL BYLAW.
	40 SCHOOL SPEED ZONES DECLARED TO BE 40Km/Hr PURSUANT TO WAIKATO DISTRICT COUNCIL BYLAW.
	50 ROAD DECLARED TO BE 50Km/Hr PURSUANT TO WAIKATO DISTRICT COUNCIL BYLAW.
	60 SCHOOL SPEED ZONES DECLARED TO BE 60Km/Hr PURSUANT TO WAIKATO DISTRICT COUNCIL BYLAW.
	70 ROAD DECLARED TO BE 70 Km/Hr SPEED LIMIT PURSUANT TO WAIKATO DISTRICT COUNCIL BYLAW.
	70 RURAL INTERSECTION ACTIVATED WARNING ZONES DECLARED TO BE 70Km/Hr PURSUANT TO WAIKATO DISTRICT COUNCIL BYLAW.
	80 ROAD DECLARED TO BE 80Km/Hr SPEED LIMIT PURSUANT TO WAIKATO DISTRICT COUNCIL BYLAW.
	EXTENT OF AREA DECLARED TO BE AN URBAN TRAFFIC AREA PURSUANT TO WAIKATO DISTRICT COUNCIL BYLAW.
Proposed Speed	
	40 ROAD PROPOSED TO HAVE 40Km/Hr SPEED LIMIT.
	50 ROAD PROPOSED TO HAVE 50Km/Hr SPEED LIMIT.
	60 ROAD PROPOSED TO HAVE 60Km/Hr SPEED LIMIT.
	80 ROAD PROPOSED TO HAVE 80Km/Hr SPEED LIMIT.
	PROPOSED URBAN TRAFFIC AREA



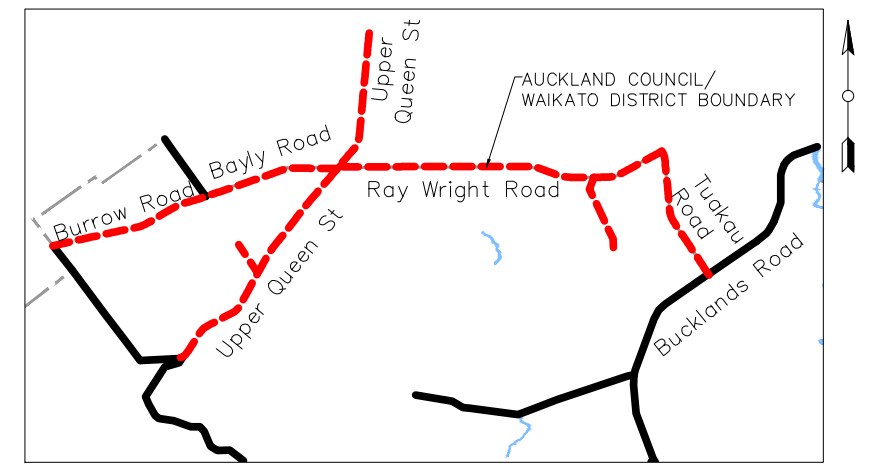
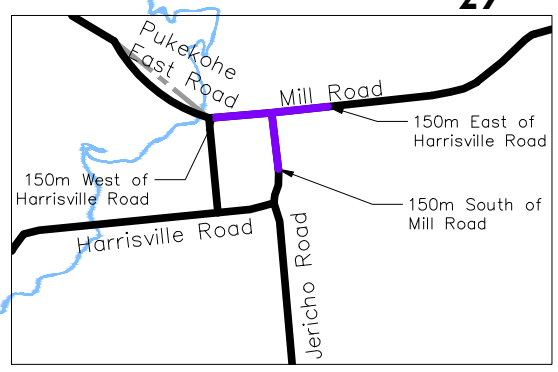
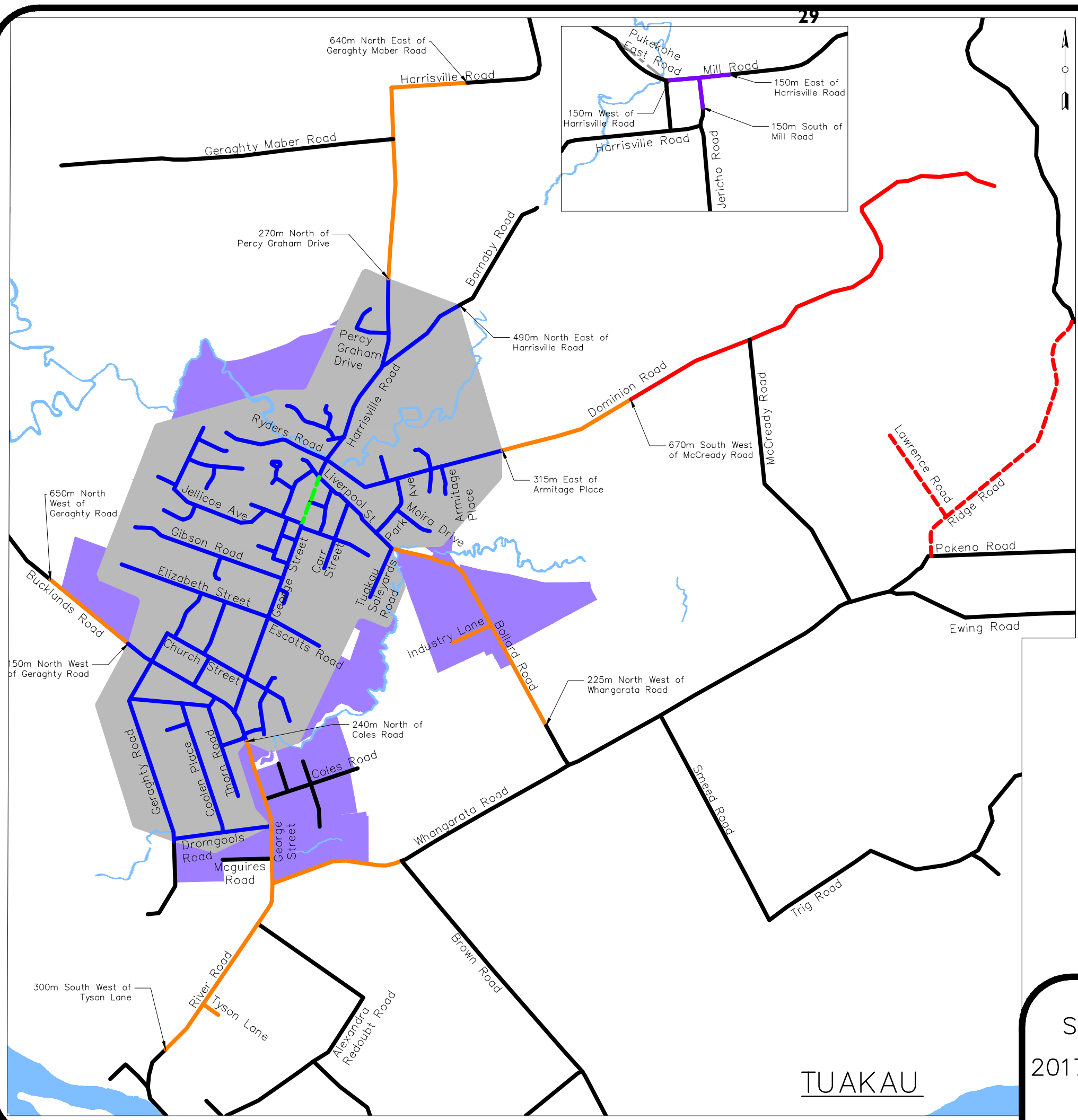
PORT WAIKATO

TUAKAU BRIDGE—  
PORT WAIKATO ROAD

Waikato District  
Speed Limit Bylaw 2011  
2017 Proposed Amendments







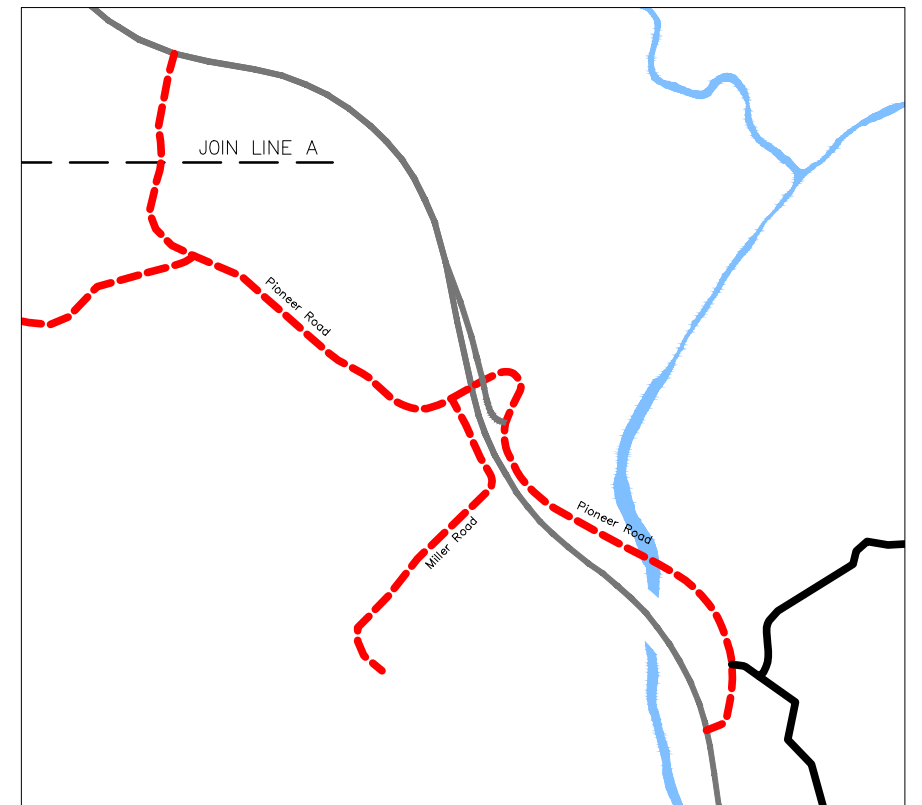
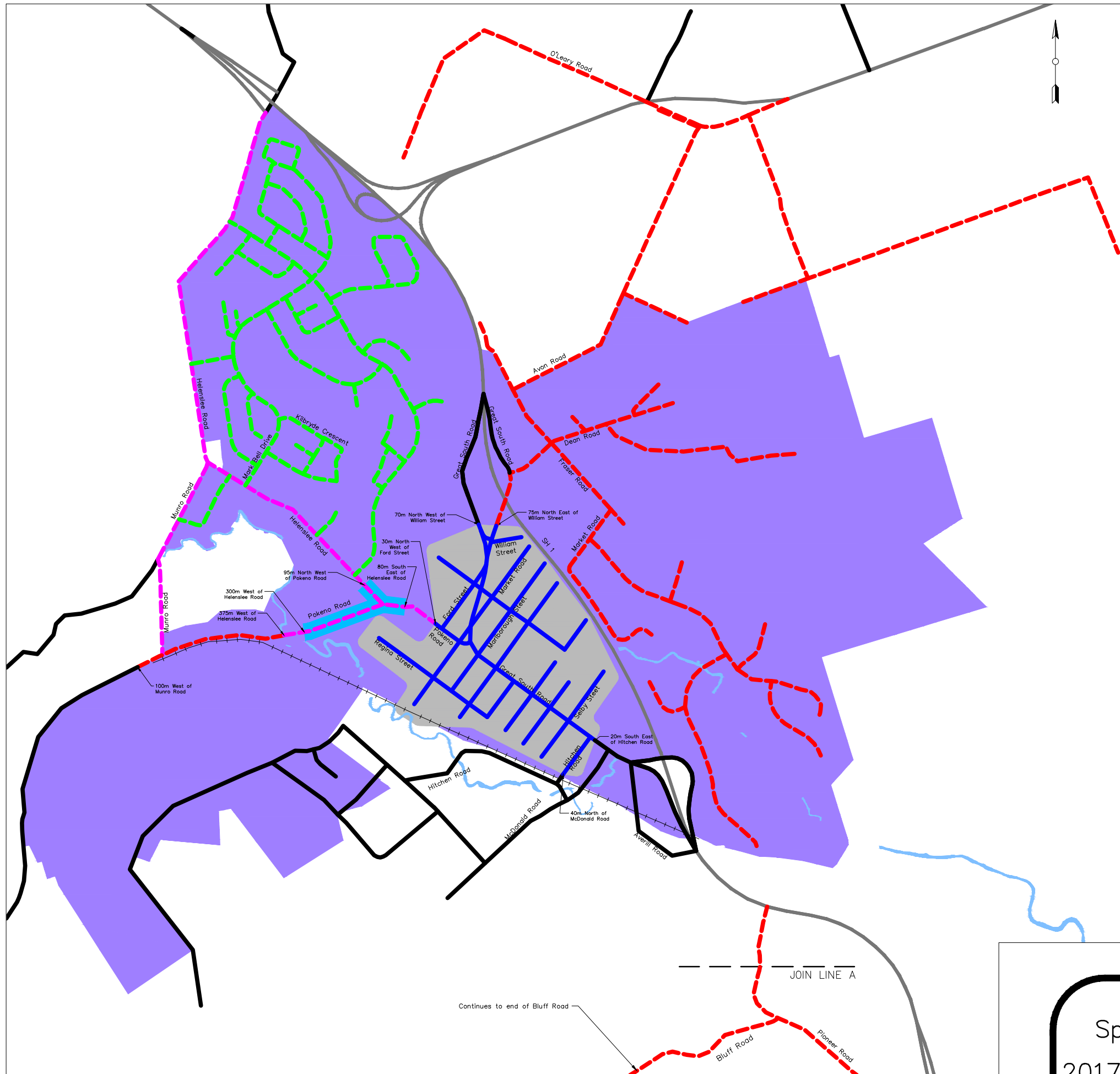
PUKEKOHE

LEGEND	
	100 100km/Hr SPEED LIMIT
	NZTA STATE HIGHWAY
Existing Speed	
	20 ROAD DECLARED TO BE 20km/Hr SPEED LIMIT PURSUANT TO WAIKATO DISTRICT COUNCIL BYLAW
	40 SCHOOL SPEED ZONES DECLARED TO BE 40km/Hr PURSUANT TO WAIKATO DISTRICT COUNCIL BYLAW.
	50 ROAD DECLARED TO BE 50km/Hr PURSUANT TO WAIKATO DISTRICT COUNCIL BYLAW.
	60 SCHOOL SPEED ZONES DECLARED TO BE 60km/Hr PURSUANT TO WAIKATO DISTRICT COUNCIL BYLAW.
	70 ROAD DECLARED TO BE 70 Km/Hr SPEED LIMIT PURSUANT TO WAIKATO DISTRICT COUNCIL BYLAW.
	70 RURAL INTERSECTION ACTIVATED WARNING ZONES DECLARED TO BE 70km/Hr PURSUANT TO WAIKATO DISTRICT COUNCIL BYLAW.
	80 ROAD DECLARED TO BE 80km/Hr SPEED LIMIT PURSUANT TO WAIKATO DISTRICT COUNCIL BYLAW.
	EXTENT OF AREA DECLARED TO BE AN URBAN TRAFFIC AREA PURSUANT TO WAIKATO DISTRICT COUNCIL BYLAW.
Proposed Speed	
	40 ROAD PROPOSED TO HAVE 40km/Hr SPEED LIMIT.
	50 ROAD PROPOSED TO HAVE 50km/Hr SPEED LIMIT.
	60 ROAD PROPOSED TO HAVE 60km/Hr SPEED LIMIT.
	80 ROAD PROPOSED TO HAVE 80km/Hr SPEED LIMIT.
	PROPOSED URBAN TRAFFIC AREA

Waikato District  
Speed Limit Bylaw 2011  
2017 Proposed Amendments  
Sheet 2 of 18



TUAKAU



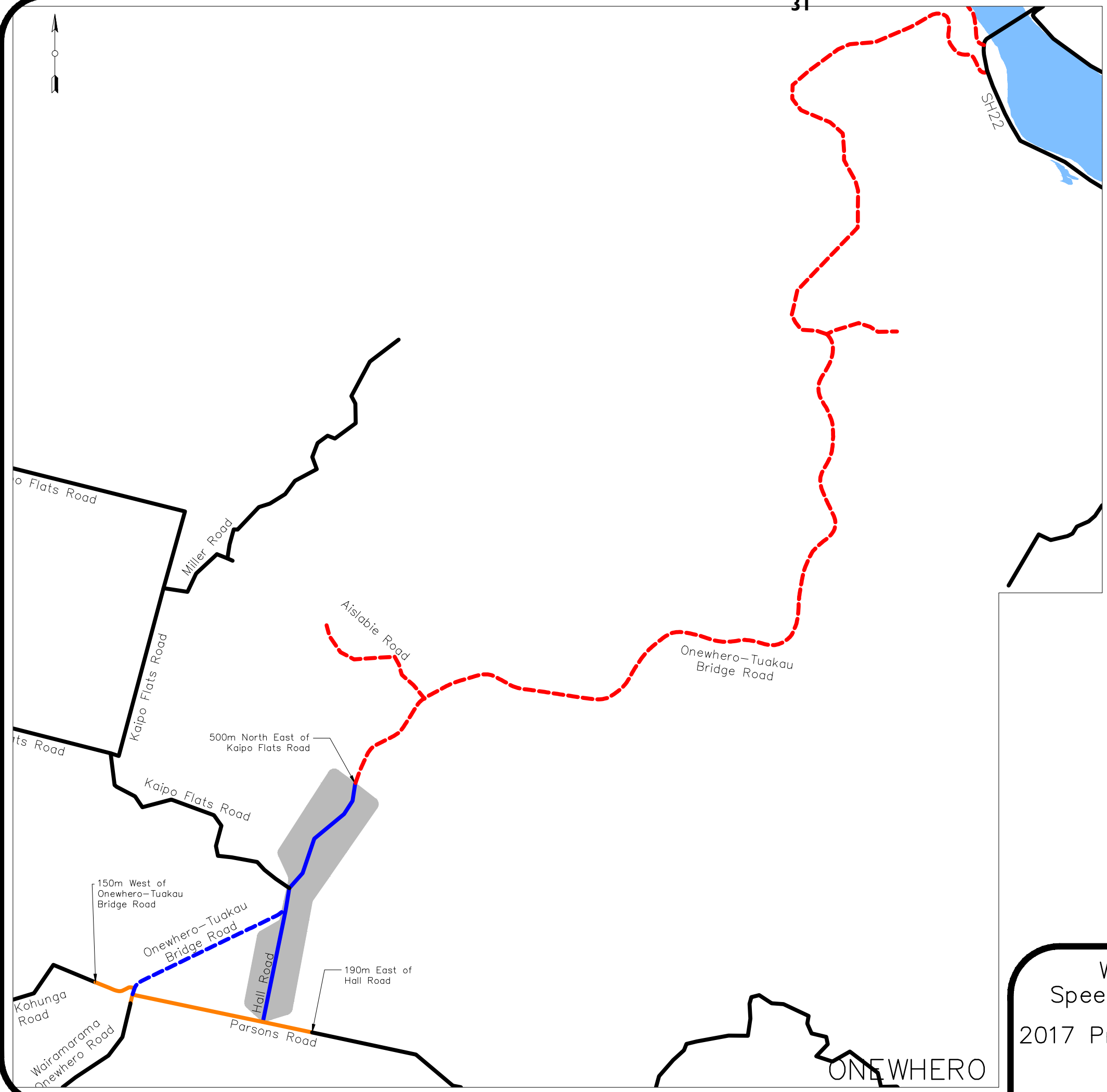
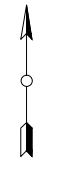
LEGEND	
	100 100Km/Hr SPEED LIMIT
	NZTA STATE HIGHWAY
Existing Speed	
	20 ROAD DECLARED TO BE 20Km/Hr SPEED LIMIT PURSUANT TO WAIKATO DISTRICT COUNCIL BYLAW.
	40 SCHOOL SPEED ZONES DECLARED TO BE 40Km/Hr PURSUANT TO WAIKATO DISTRICT COUNCIL BYLAW.
	50 ROAD DECLARED TO BE 50Km/Hr PURSUANT TO WAIKATO DISTRICT COUNCIL BYLAW.
	60 SCHOOL SPEED ZONES DECLARED TO BE 60Km/Hr PURSUANT TO WAIKATO DISTRICT COUNCIL BYLAW.
	70 ROAD DECLARED TO BE 70 Km/Hr SPEED LIMIT PURSUANT TO WAIKATO DISTRICT COUNCIL BYLAW.
	70 RURAL INTERSECTION ACTIVATED WARNING ZONES DECLARED TO BE 70Km/Hr PURSUANT TO WAIKATO DISTRICT COUNCIL BYLAW.
	80 ROAD DECLARED TO BE 80Km/Hr SPEED LIMIT PURSUANT TO WAIKATO DISTRICT COUNCIL BYLAW.
	EXTENT OF AREA DECLARED TO BE AN URBAN TRAFFIC AREA PURSUANT TO WAIKATO DISTRICT COUNCIL BYLAW.
Proposed Speed	
	40 ROAD PROPOSED TO HAVE 40Km/Hr SPEED LIMIT.
	50 ROAD PROPOSED TO HAVE 50Km/Hr SPEED LIMIT.
	60 ROAD PROPOSED TO HAVE 60Km/Hr SPEED LIMIT.
	80 ROAD PROPOSED TO HAVE 80Km/Hr SPEED LIMIT.
	PROPOSED URBAN TRAFFIC AREA

Continues to end of Bluff Road

**POKENO**

Waikato District  
Speed Limit Bylaw 2011  
2017 Proposed Amendments



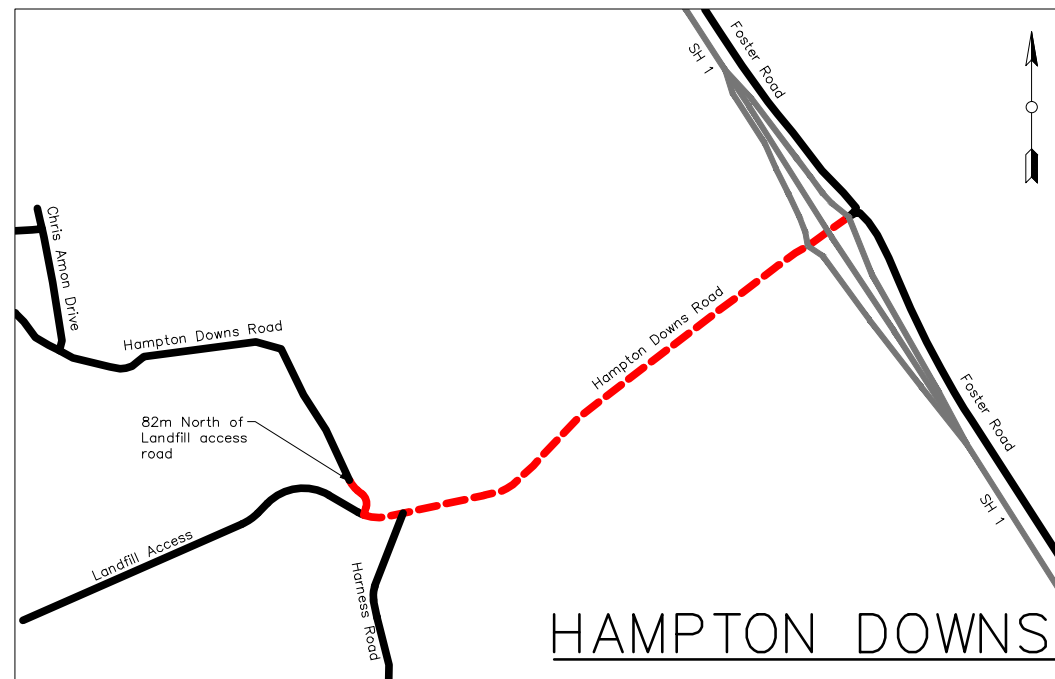
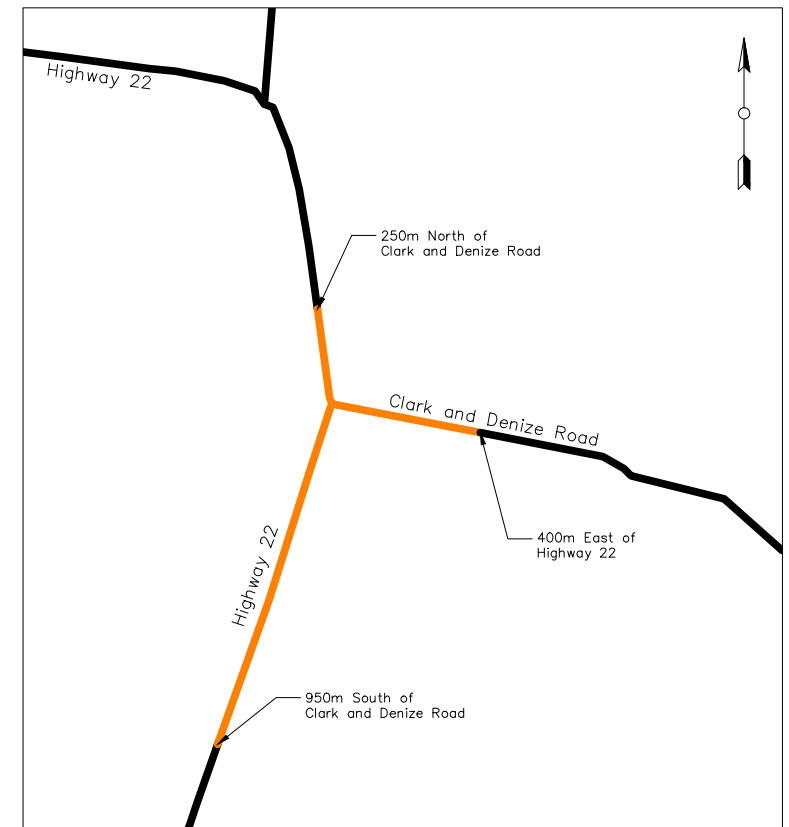
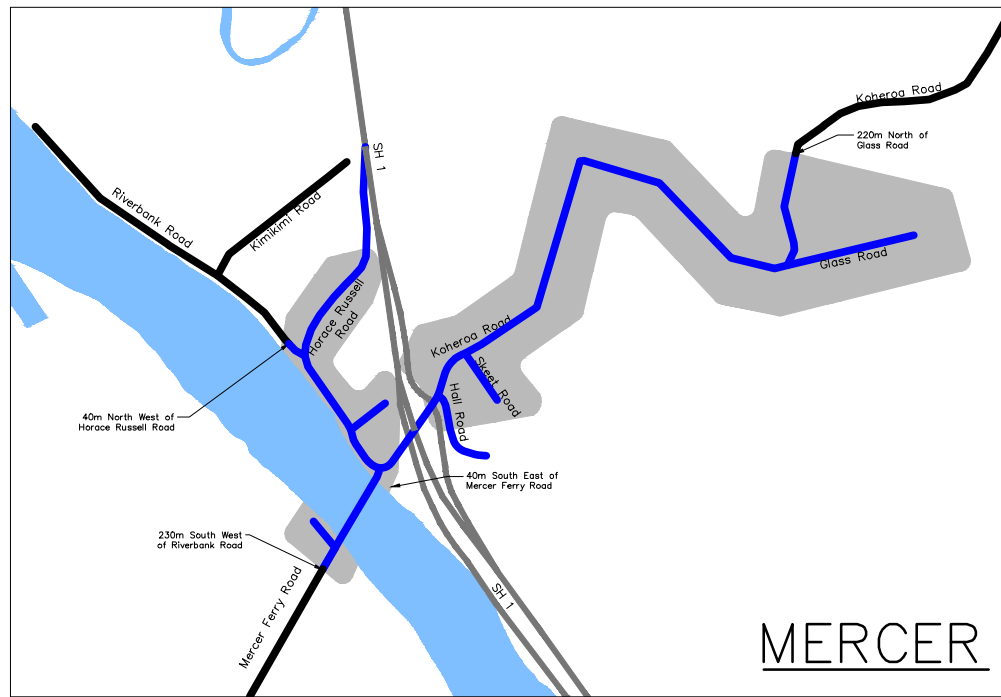
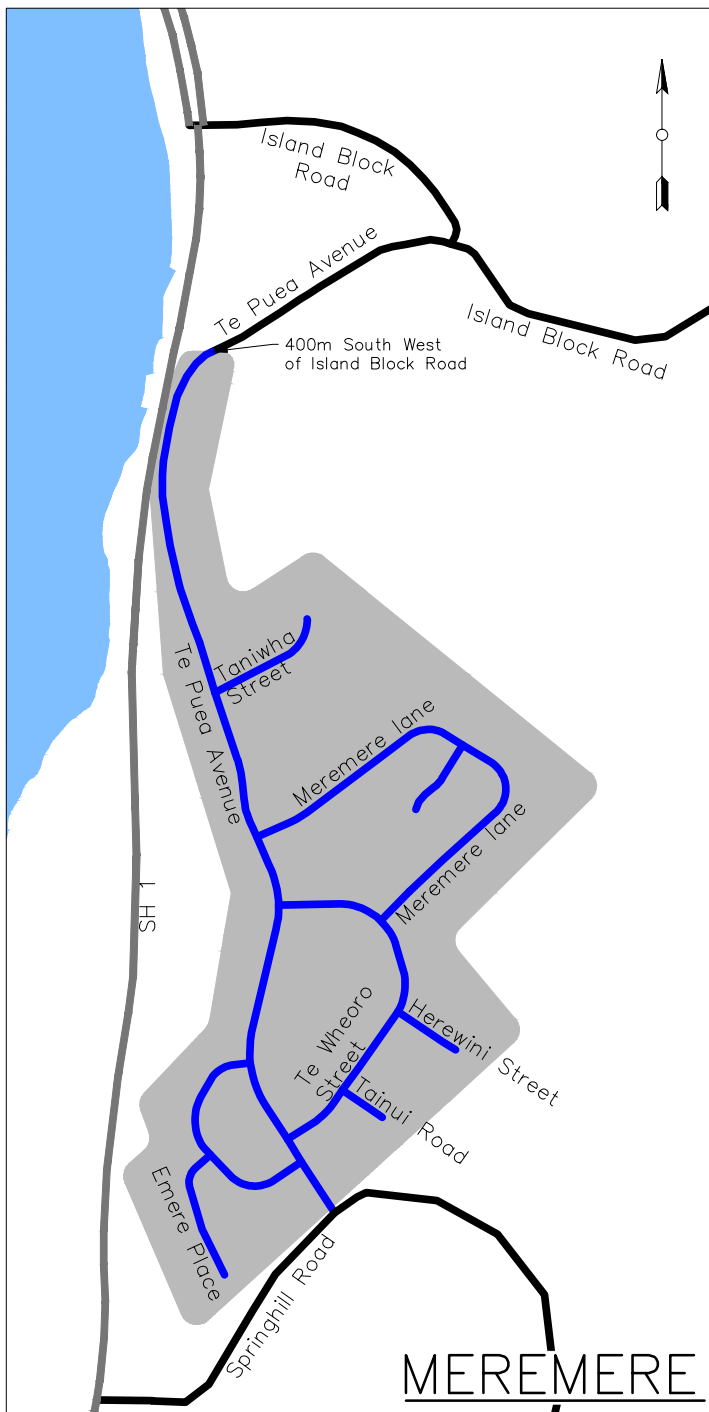


LEGEND	
	100 100km/Hr SPEED LIMIT
	NZTA STATE HIGHWAY
Existing Speed	
	20 ROAD DECLARED TO BE 20km/Hr SPEED LIMIT PURSUANT TO WAIKATO DISTRICT COUNCIL BYLAW.
	40 SCHOOL SPEED ZONES DECLARED TO BE 40km/Hr PURSUANT TO WAIKATO DISTRICT COUNCIL BYLAW.
	50 ROAD DECLARED TO BE 50km/Hr PURSUANT TO WAIKATO DISTRICT COUNCIL BYLAW.
	60 SCHOOL SPEED ZONES DECLARED TO BE 60km/Hr PURSUANT TO WAIKATO DISTRICT COUNCIL BYLAW.
	70 ROAD DECLARED TO BE 70 km/Hr SPEED LIMIT PURSUANT TO WAIKATO DISTRICT COUNCIL BYLAW.
	70 RURAL INTERSECTION ACTIVATED WARNING ZONES DECLARED TO BE 70km/Hr PURSUANT TO WAIKATO DISTRICT COUNCIL BYLAW.
	80 ROAD DECLARED TO BE 80km/Hr SPEED LIMIT PURSUANT TO WAIKATO DISTRICT COUNCIL BYLAW.
	EXTENT OF AREA DECLARED TO BE AN URBAN TRAFFIC AREA PURSUANT TO WAIKATO DISTRICT COUNCIL BYLAW.
Proposed Speed	
	40 ROAD PROPOSED TO HAVE 40km/Hr SPEED LIMIT.
	50 ROAD PROPOSED TO HAVE 50km/Hr SPEED LIMIT.
	60 ROAD PROPOSED TO HAVE 60km/Hr SPEED LIMIT.
	80 ROAD PROPOSED TO HAVE 80km/Hr SPEED LIMIT.
	PROPOSED URBAN TRAFFIC AREA

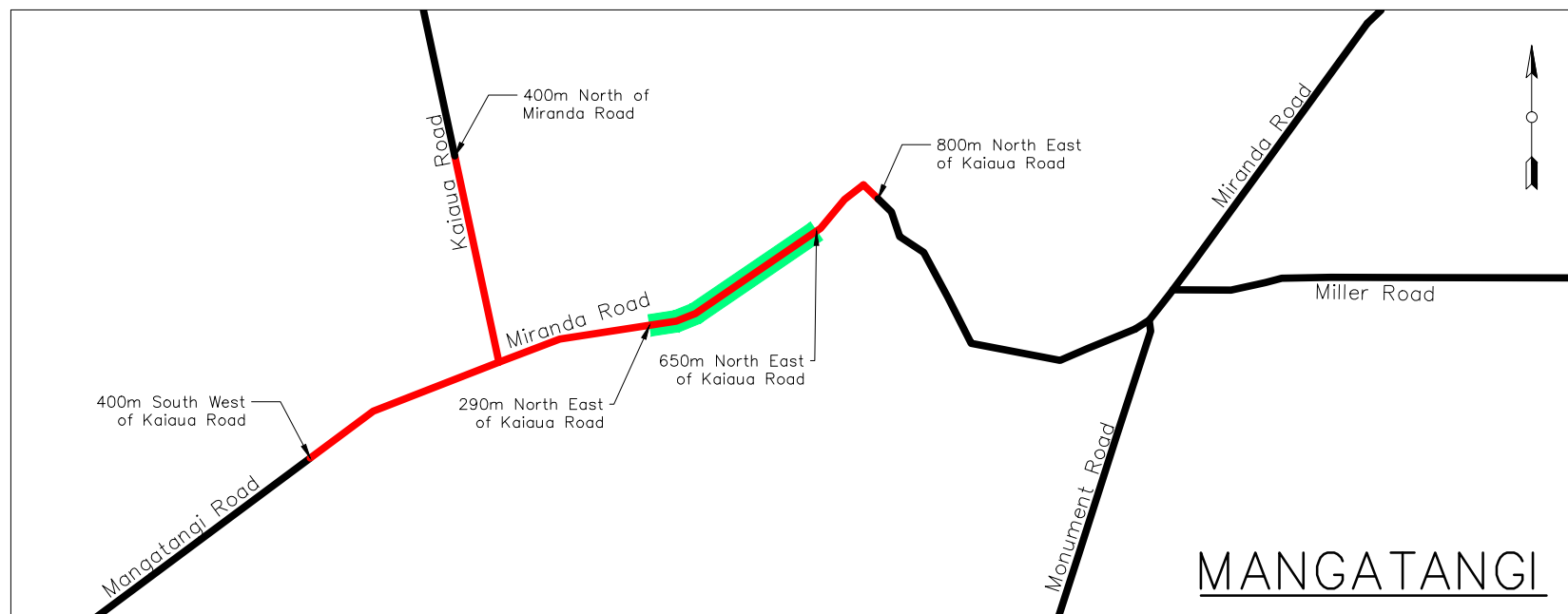
Waikato District  
Speed Limit Bylaw 2011  
2017 Proposed Amendments



ONEWHERO

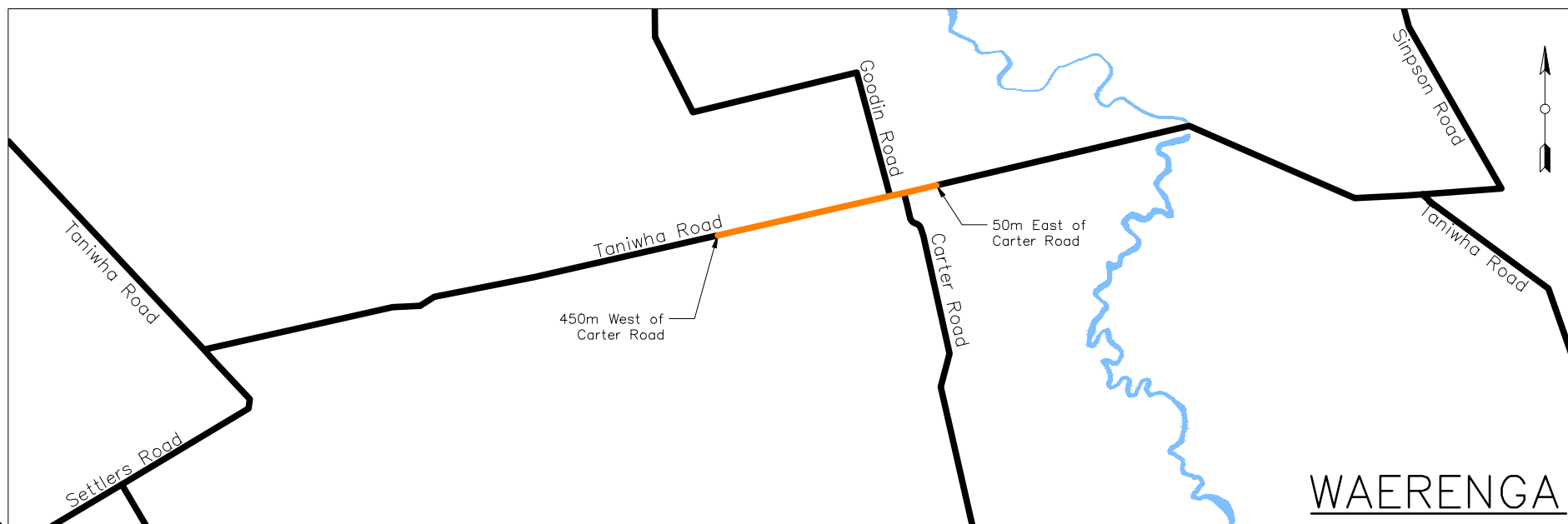
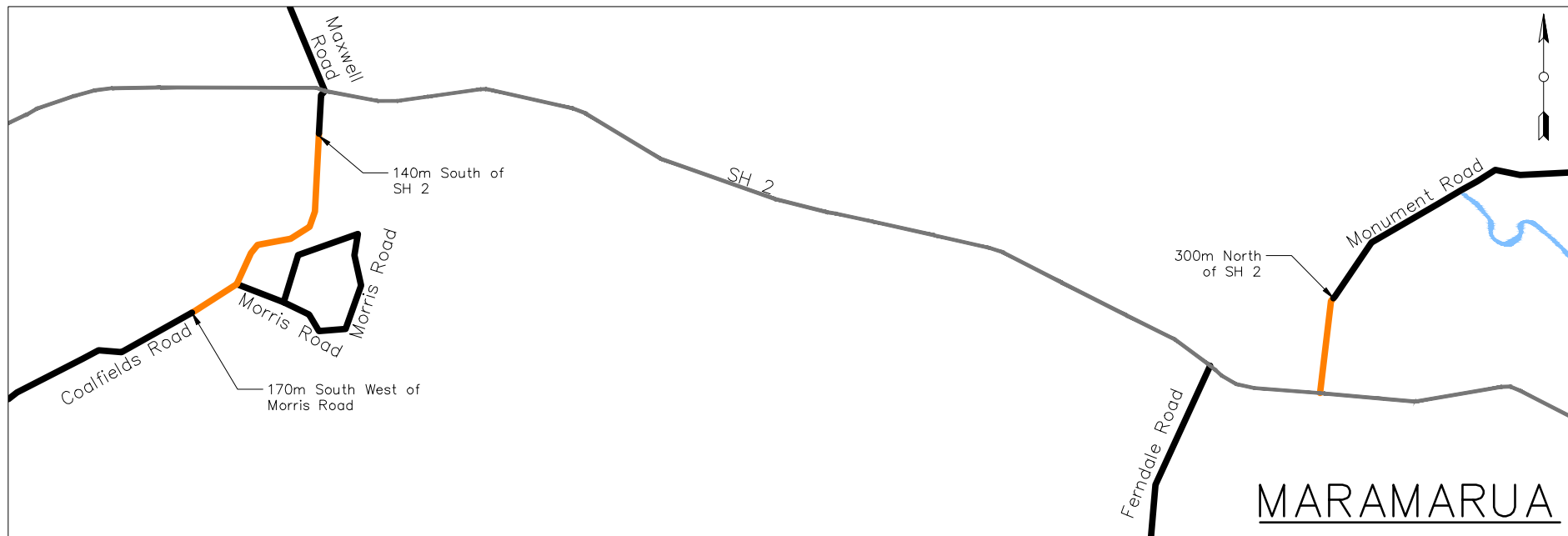
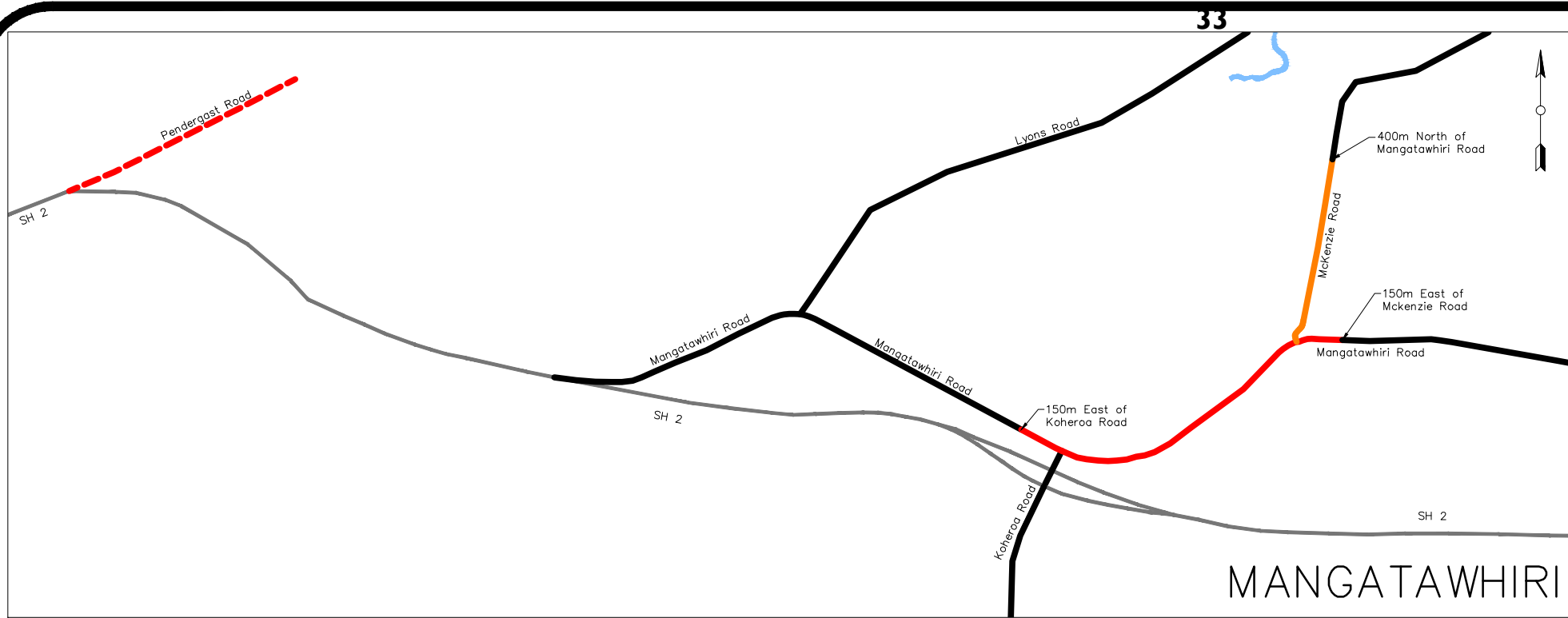


LEGEND	
	100 100Km/Hr SPEED LIMIT
	NZTA STATE HIGHWAY
Existing Speed	
	20 ROAD DECLARED TO BE 20Km/Hr SPEED LIMIT PURSUANT TO WAIKATO DISTRICT COUNCIL BYLAW.
	40 SCHOOL SPEED ZONES DECLARED TO BE 40Km/Hr PURSUANT TO WAIKATO DISTRICT COUNCIL BYLAW.
	50 ROAD DECLARED TO BE 50Km/Hr PURSUANT TO WAIKATO DISTRICT COUNCIL BYLAW.
	60 SCHOOL SPEED ZONES DECLARED TO BE 60Km/Hr PURSUANT TO WAIKATO DISTRICT COUNCIL BYLAW.
	70 ROAD DECLARED TO BE 70 Km/Hr SPEED LIMIT PURSUANT TO WAIKATO DISTRICT COUNCIL BYLAW.
	70 RURAL INTERSECTION ACTIVATED WARNING ZONES DECLARED TO BE 70Km/Hr PURSUANT TO WAIKATO DISTRICT COUNCIL BYLAW.
	80 ROAD DECLARED TO BE 80Km/Hr SPEED LIMIT PURSUANT TO WAIKATO DISTRICT COUNCIL BYLAW.
	EXTENT OF AREA DECLARED TO BE AN URBAN TRAFFIC AREA PURSUANT TO WAIKATO DISTRICT COUNCIL BYLAW.
Proposed Speed	
	40 ROAD PROPOSED TO HAVE 40Km/Hr SPEED LIMIT.
	50 ROAD PROPOSED TO HAVE 50Km/Hr SPEED LIMIT.
	60 ROAD PROPOSED TO HAVE 60Km/Hr SPEED LIMIT.
	80 ROAD PROPOSED TO HAVE 80Km/Hr SPEED LIMIT.
	PROPOSED URBAN TRAFFIC AREA



Waikato District  
Speed Limit Bylaw 2011  
2017 Proposed Amendments  
Sheet 5 of 18



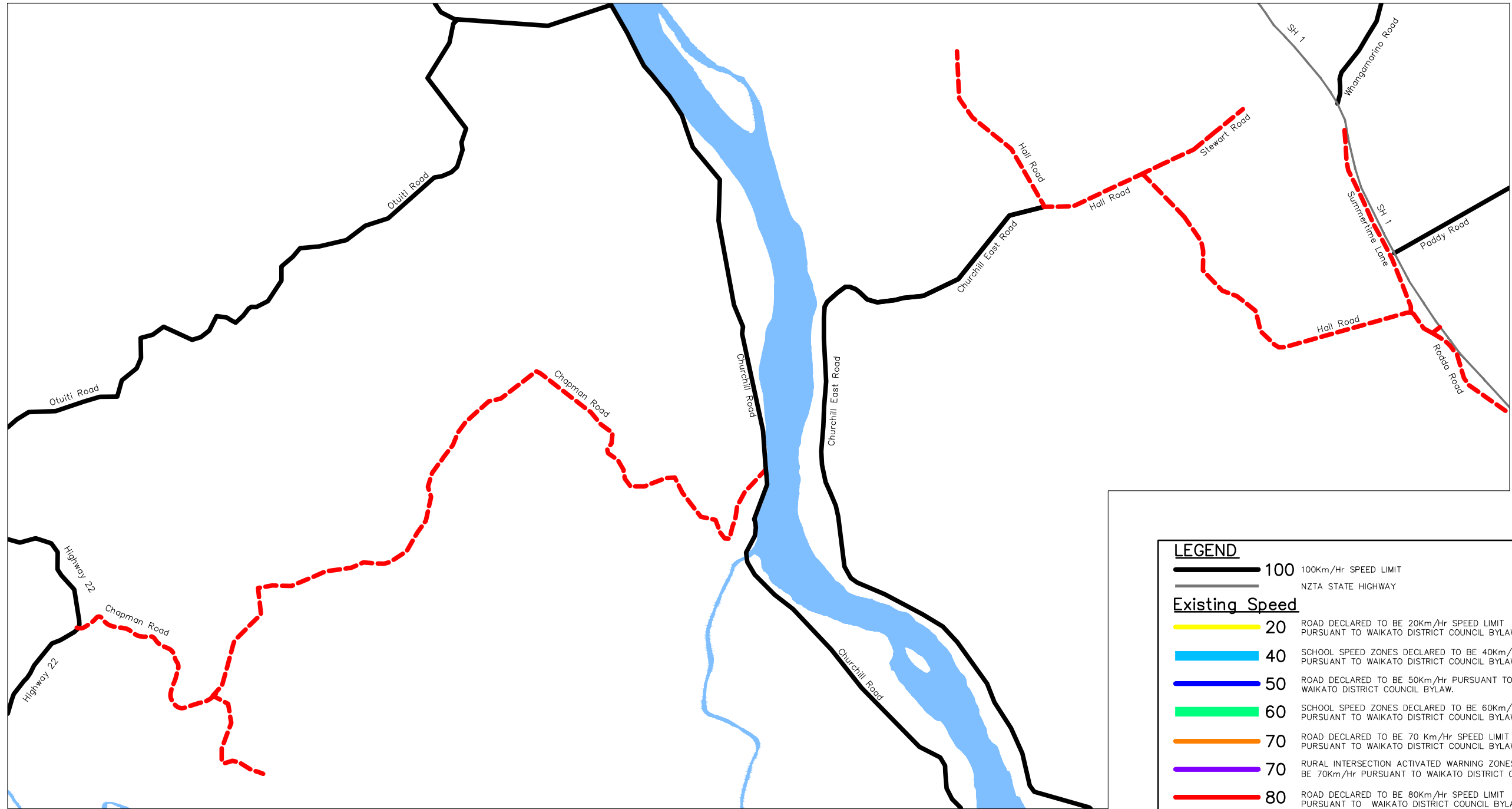


LEGEND	
	100 100Km/Hr SPEED LIMIT
	NZTA STATE HIGHWAY
Existing Speed	
	20 ROAD DECLARED TO BE 20Km/Hr SPEED LIMIT PURSUANT TO WAIKATO DISTRICT COUNCIL BYLAW
	40 SCHOOL SPEED ZONES DECLARED TO BE 40Km/Hr PURSUANT TO WAIKATO DISTRICT COUNCIL BYLAW.
	50 ROAD DECLARED TO BE 50Km/Hr PURSUANT TO WAIKATO DISTRICT COUNCIL BYLAW.
	60 SCHOOL SPEED ZONES DECLARED TO BE 60Km/Hr PURSUANT TO WAIKATO DISTRICT COUNCIL BYLAW.
	70 ROAD DECLARED TO BE 70 Km/Hr SPEED LIMIT PURSUANT TO WAIKATO DISTRICT COUNCIL BYLAW.
	70 RURAL INTERSECTION ACTIVATED WARNING ZONES DECLARED TO BE 70Km/Hr PURSUANT TO WAIKATO DISTRICT COUNCIL BYLAW.
	80 ROAD DECLARED TO BE 80Km/Hr SPEED LIMIT PURSUANT TO WAIKATO DISTRICT COUNCIL BYLAW.
	EXTENT OF AREA DECLARED TO BE AN URBAN TRAFFIC AREA PURSUANT TO WAIKATO DISTRICT COUNCIL BYLAW.
Proposed Speed	
	40 ROAD PROPOSED TO HAVE 40Km/Hr SPEED LIMIT.
	50 ROAD PROPOSED TO HAVE 50Km/Hr SPEED LIMIT.
	60 ROAD PROPOSED TO HAVE 60Km/Hr SPEED LIMIT.
	80 ROAD PROPOSED TO HAVE 80Km/Hr SPEED LIMIT.
	PROPOSED URBAN TRAFFIC AREA

Waikato District  
Speed Limit Bylaw 2011  
2017 Proposed Amendments  
Sheet 6 of 18





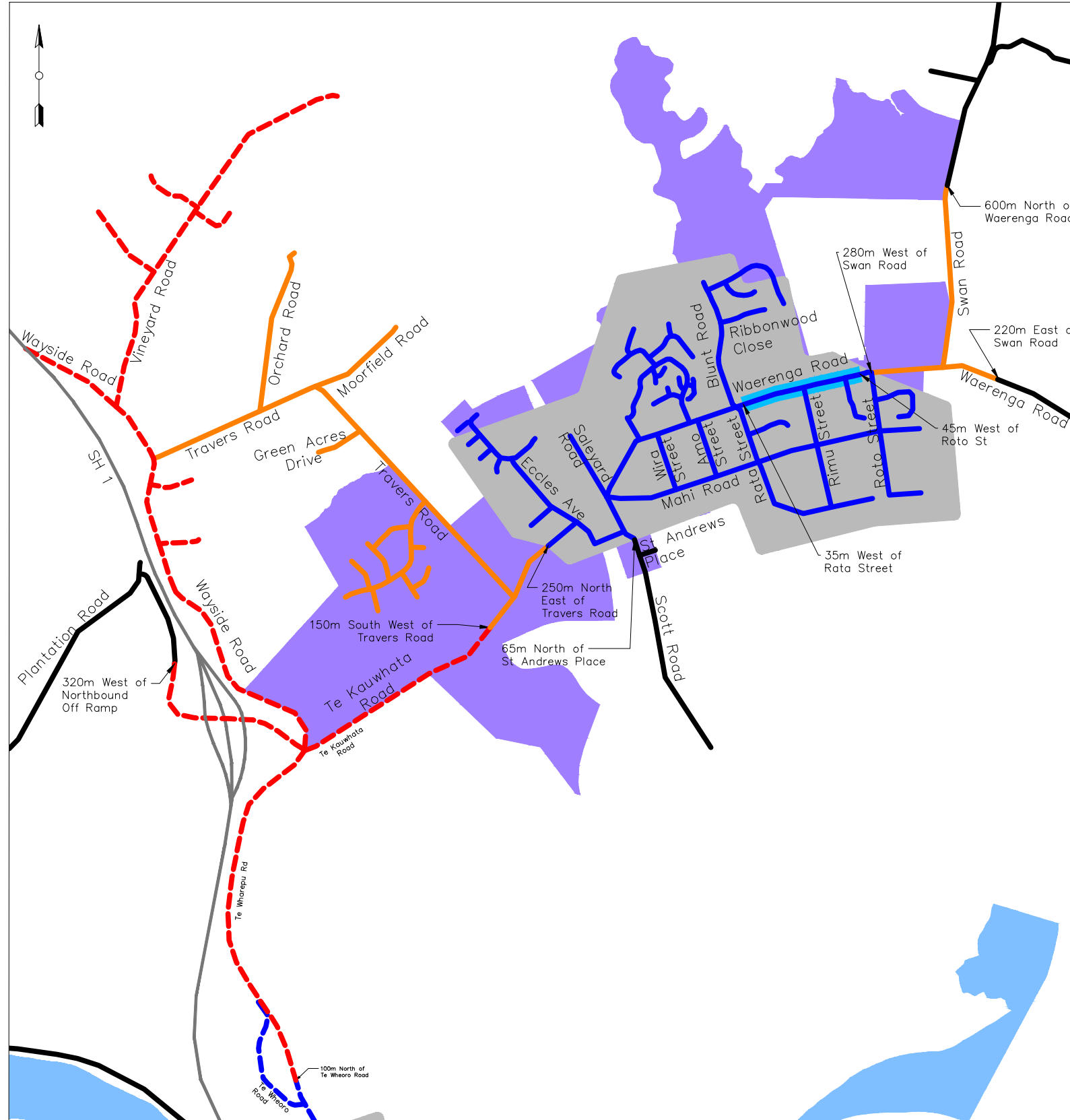


Chapman Road , Pukekawa

LEGEND	
	100 100Km/Hr SPEED LIMIT
	NZTA STATE HIGHWAY
Existing Speed	
	20 ROAD DECLARED TO BE 20km/Hr SPEED LIMIT PURSUANT TO WAIKATO DISTRICT COUNCIL BYLAW.
	40 SCHOOL SPEED ZONES DECLARED TO BE 40km/Hr PURSUANT TO WAIKATO DISTRICT COUNCIL BYLAW.
	50 ROAD DECLARED TO BE 50km/Hr PURSUANT TO WAIKATO DISTRICT COUNCIL BYLAW.
	60 SCHOOL SPEED ZONES DECLARED TO BE 60km/Hr PURSUANT TO WAIKATO DISTRICT COUNCIL BYLAW.
	70 ROAD DECLARED TO BE 70 Km/Hr SPEED LIMIT PURSUANT TO WAIKATO DISTRICT COUNCIL BYLAW.
	70 RURAL INTERSECTION ACTIVATED WARNING ZONES DECLARED TO BE 70km/Hr PURSUANT TO WAIKATO DISTRICT COUNCIL BYLAW.
	80 ROAD DECLARED TO BE 80km/Hr SPEED LIMIT PURSUANT TO WAIKATO DISTRICT COUNCIL BYLAW.
	EXTENT OF AREA DECLARED TO BE AN URBAN TRAFFIC AREA PURSUANT TO WAIKATO DISTRICT COUNCIL BYLAW.
Proposed Speed	
	40 ROAD PROPOSED TO HAVE 40km/Hr SPEED LIMIT.
	50 ROAD PROPOSED TO HAVE 50km/Hr SPEED LIMIT.
	60 ROAD PROPOSED TO HAVE 60km/Hr SPEED LIMIT.
	80 ROAD PROPOSED TO HAVE 80km/Hr SPEED LIMIT.
	PROPOSED URBAN TRAFFIC AREA

Waikato District  
Speed Limit Bylaw 2011  
2017 Proposed Amendments



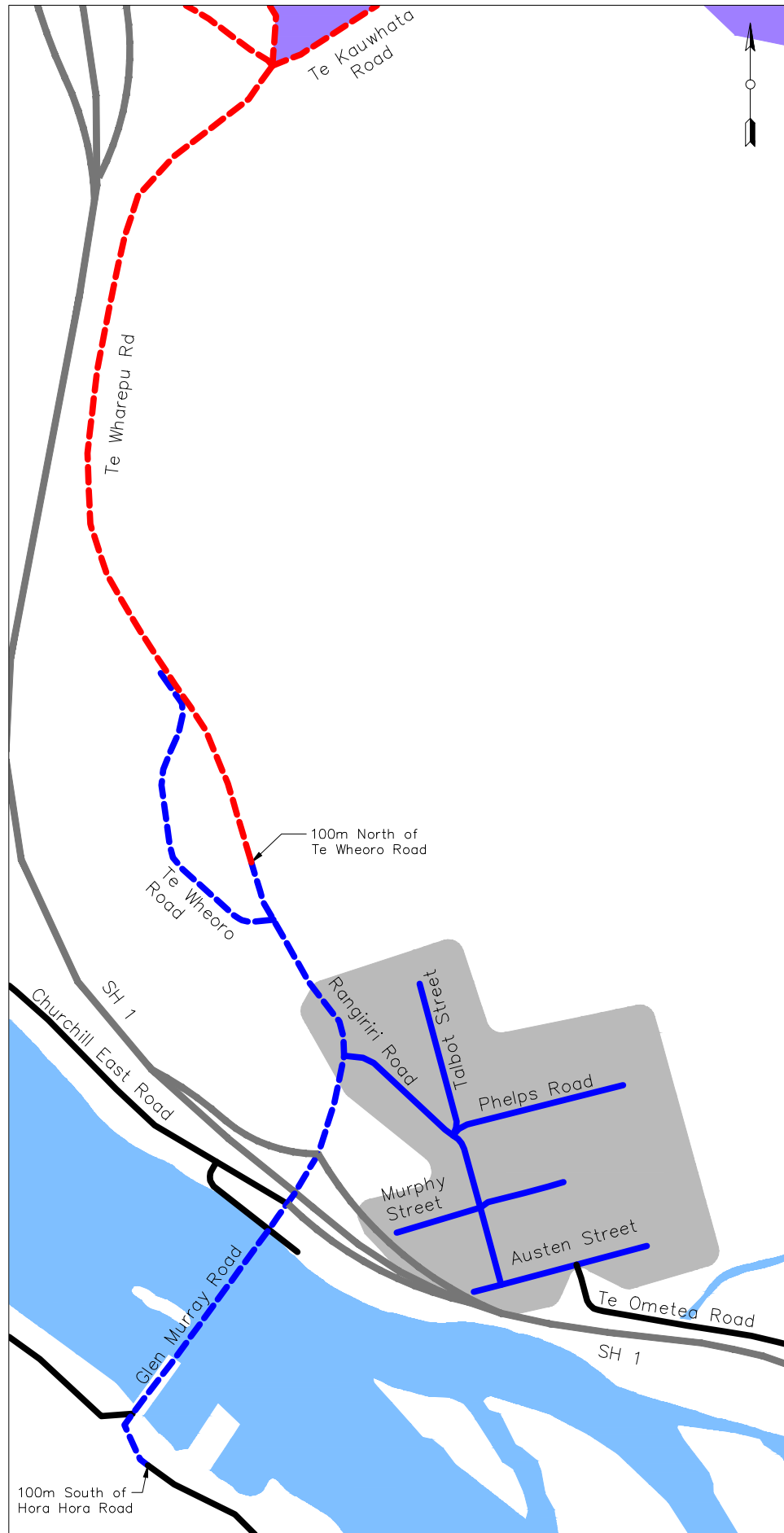


TE KAUWHATA

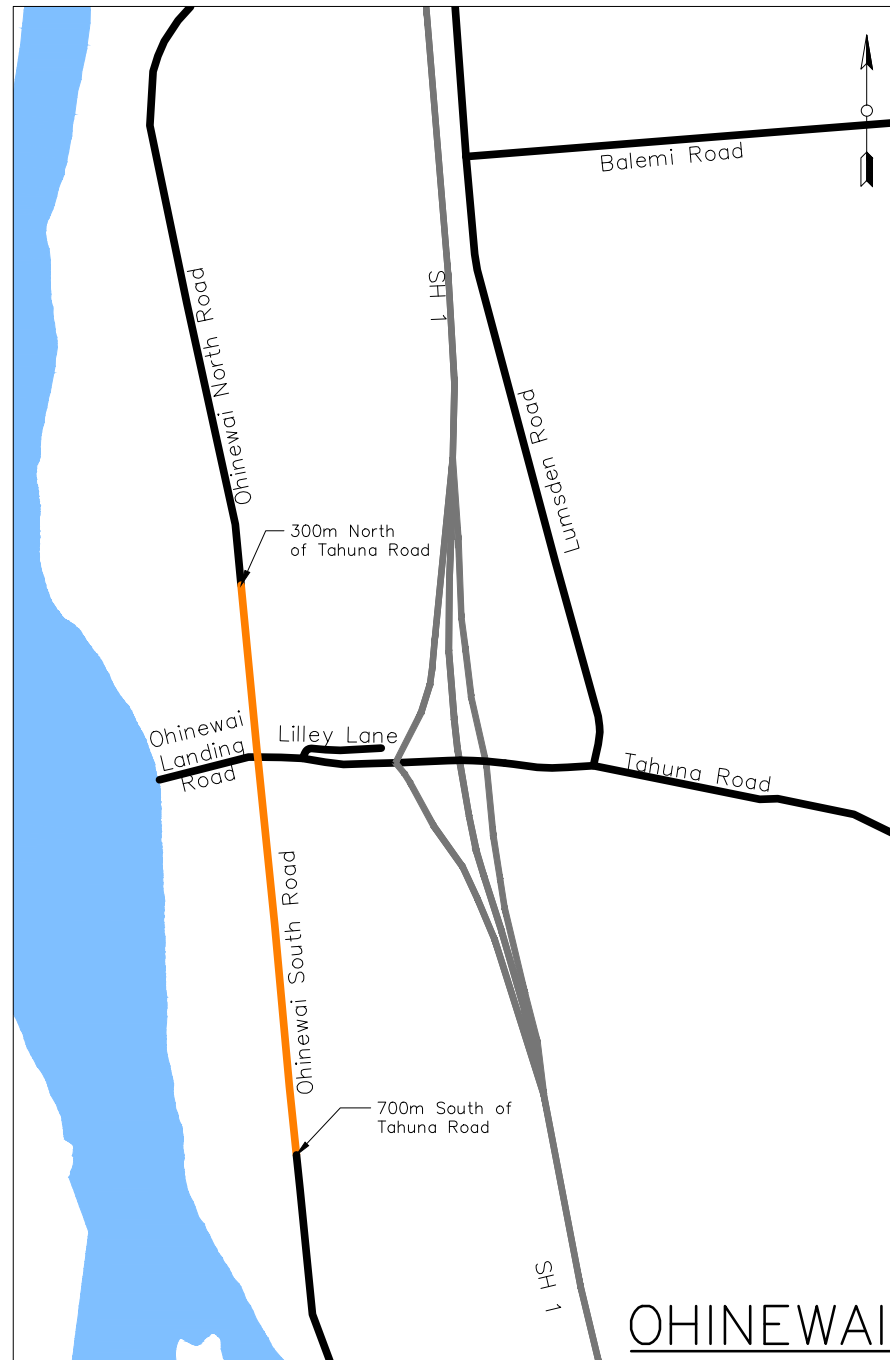
LEGEND	
	100 100Km/Hr SPEED LIMIT
	NZTA STATE HIGHWAY
Existing Speed	
	20 ROAD DECLARED TO BE 20Km/Hr SPEED LIMIT PURSUANT TO WAIKATO DISTRICT COUNCIL BYLAW.
	40 SCHOOL SPEED ZONES DECLARED TO BE 40Km/Hr PURSUANT TO WAIKATO DISTRICT COUNCIL BYLAW.
	50 ROAD DECLARED TO BE 50Km/Hr PURSUANT TO WAIKATO DISTRICT COUNCIL BYLAW.
	60 SCHOOL SPEED ZONES DECLARED TO BE 60Km/Hr PURSUANT TO WAIKATO DISTRICT COUNCIL BYLAW.
	70 ROAD DECLARED TO BE 70 Km/Hr SPEED LIMIT PURSUANT TO WAIKATO DISTRICT COUNCIL BYLAW.
	70 RURAL INTERSECTION ACTIVATED WARNING ZONES DECLARED TO BE 70Km/Hr PURSUANT TO WAIKATO DISTRICT COUNCIL BYLAW.
	80 ROAD DECLARED TO BE 80Km/Hr SPEED LIMIT PURSUANT TO WAIKATO DISTRICT COUNCIL BYLAW.
	EXTENT OF AREA DECLARED TO BE AN URBAN TRAFFIC AREA PURSUANT TO WAIKATO DISTRICT COUNCIL BYLAW.
Proposed Speed	
	40 ROAD PROPOSED TO HAVE 40Km/Hr SPEED LIMIT.
	50 ROAD PROPOSED TO HAVE 50Km/Hr SPEED LIMIT.
	60 ROAD PROPOSED TO HAVE 60Km/Hr SPEED LIMIT.
	80 ROAD PROPOSED TO HAVE 80Km/Hr SPEED LIMIT.
	PROPOSED URBAN TRAFFIC AREA

Waikato District  
Speed Limit Bylaw 2011  
2017 Proposed Amendments





RANGIRIRI



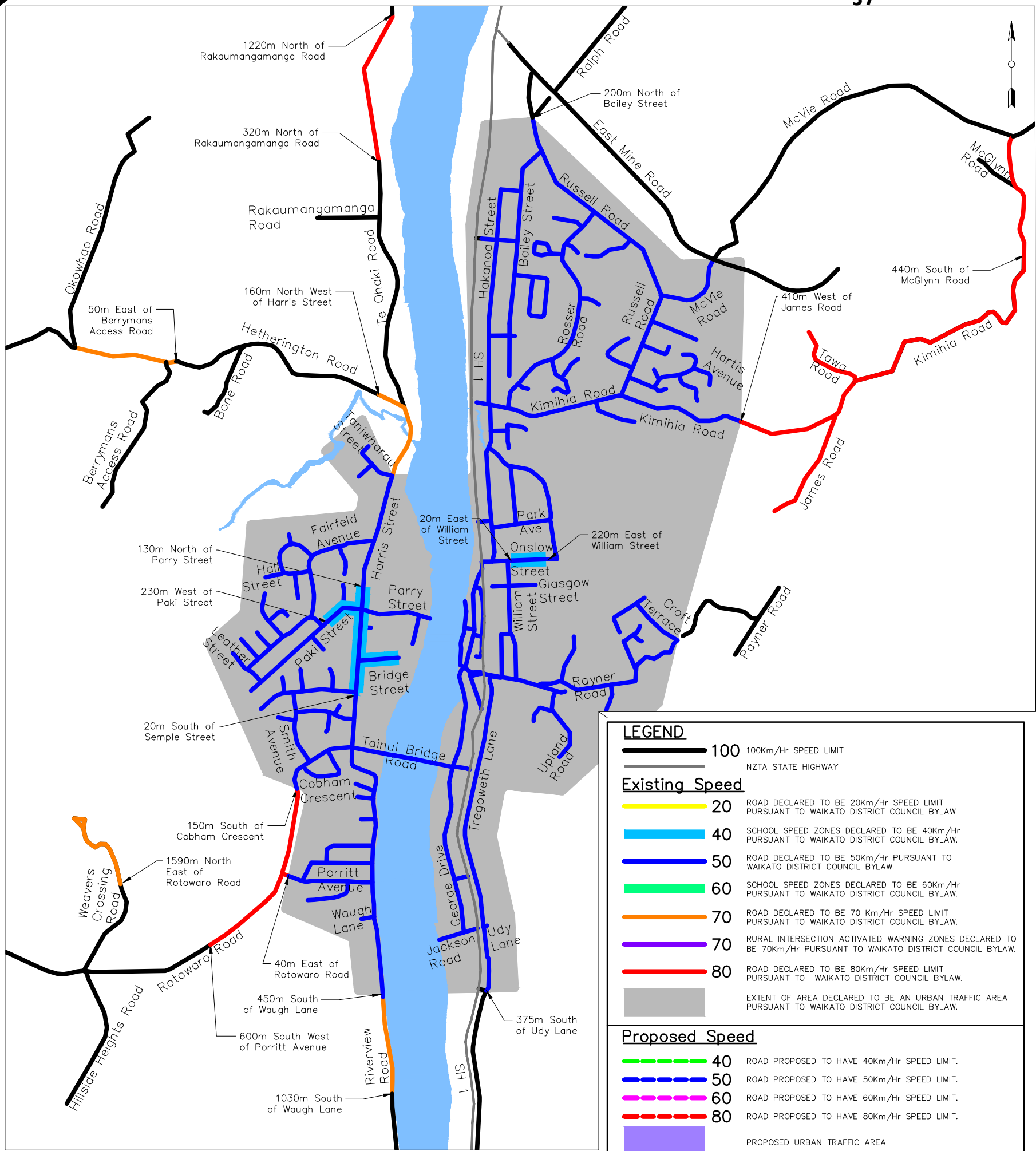
OHINEWAI

LEGEND	
	100 100km/Hr SPEED LIMIT
	NZTA STATE HIGHWAY
Existing Speed	
	20 ROAD DECLARED TO BE 20km/Hr SPEED LIMIT PURSUANT TO WAIKATO DISTRICT COUNCIL BYLAW.
	40 SCHOOL SPEED ZONES DECLARED TO BE 40km/Hr PURSUANT TO WAIKATO DISTRICT COUNCIL BYLAW.
	50 ROAD DECLARED TO BE 50km/Hr PURSUANT TO WAIKATO DISTRICT COUNCIL BYLAW.
	60 SCHOOL SPEED ZONES DECLARED TO BE 60km/Hr PURSUANT TO WAIKATO DISTRICT COUNCIL BYLAW.
	70 ROAD DECLARED TO BE 70 Km/Hr SPEED LIMIT PURSUANT TO WAIKATO DISTRICT COUNCIL BYLAW.
	70 RURAL INTERSECTION ACTIVATED WARNING ZONES DECLARED TO BE 70km/Hr PURSUANT TO WAIKATO DISTRICT COUNCIL BYLAW.
	80 ROAD DECLARED TO BE 80km/Hr SPEED LIMIT PURSUANT TO WAIKATO DISTRICT COUNCIL BYLAW.
	EXTENT OF AREA DECLARED TO BE AN URBAN TRAFFIC AREA PURSUANT TO WAIKATO DISTRICT COUNCIL BYLAW.
Proposed Speed	
	40 ROAD PROPOSED TO HAVE 40km/Hr SPEED LIMIT.
	50 ROAD PROPOSED TO HAVE 50km/Hr SPEED LIMIT.
	60 ROAD PROPOSED TO HAVE 60km/Hr SPEED LIMIT.
	80 ROAD PROPOSED TO HAVE 80km/Hr SPEED LIMIT.
	PROPOSED URBAN TRAFFIC AREA

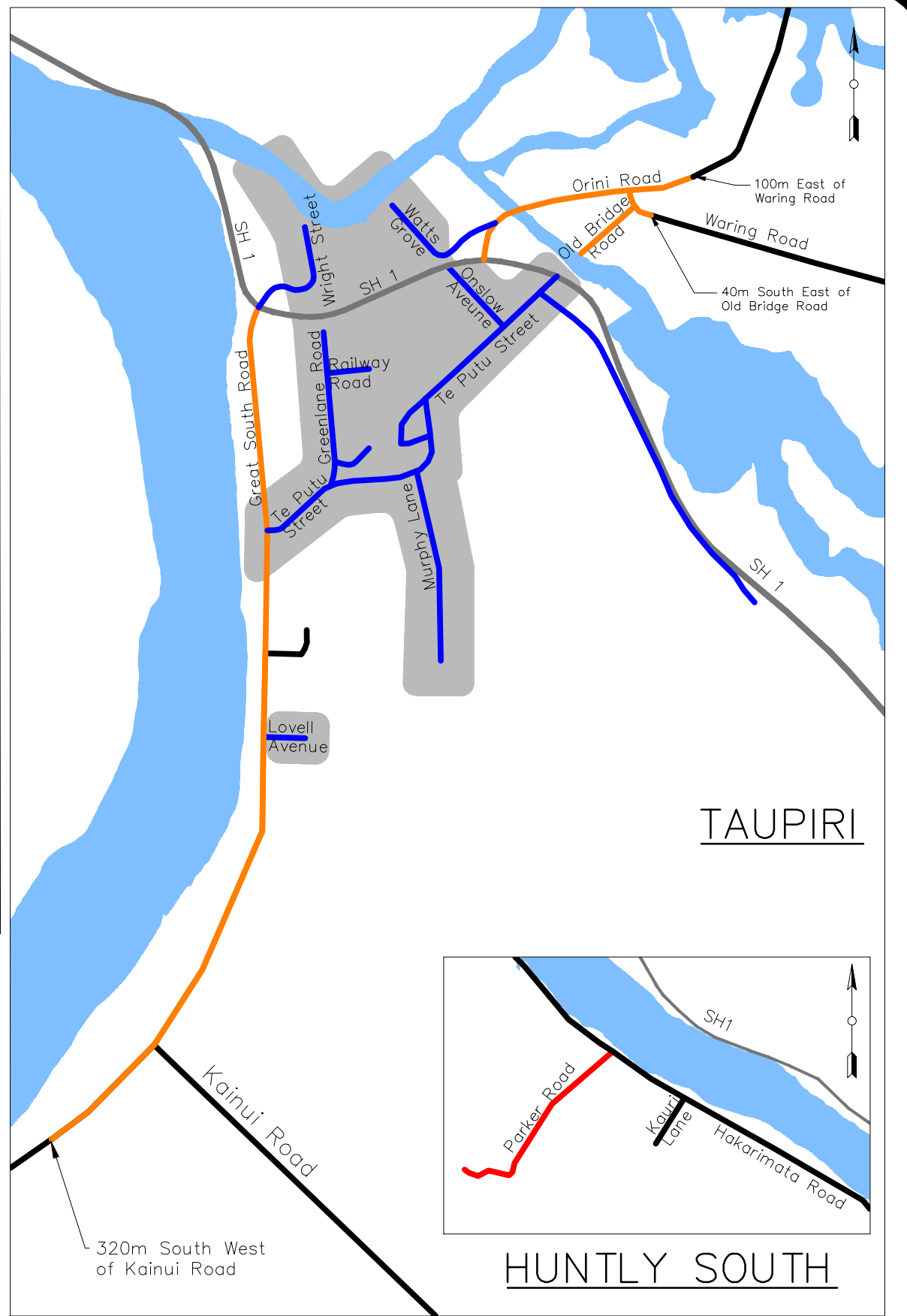
Waikato District  
Speed Limit Bylaw 2011  
2017 Proposed Amendments







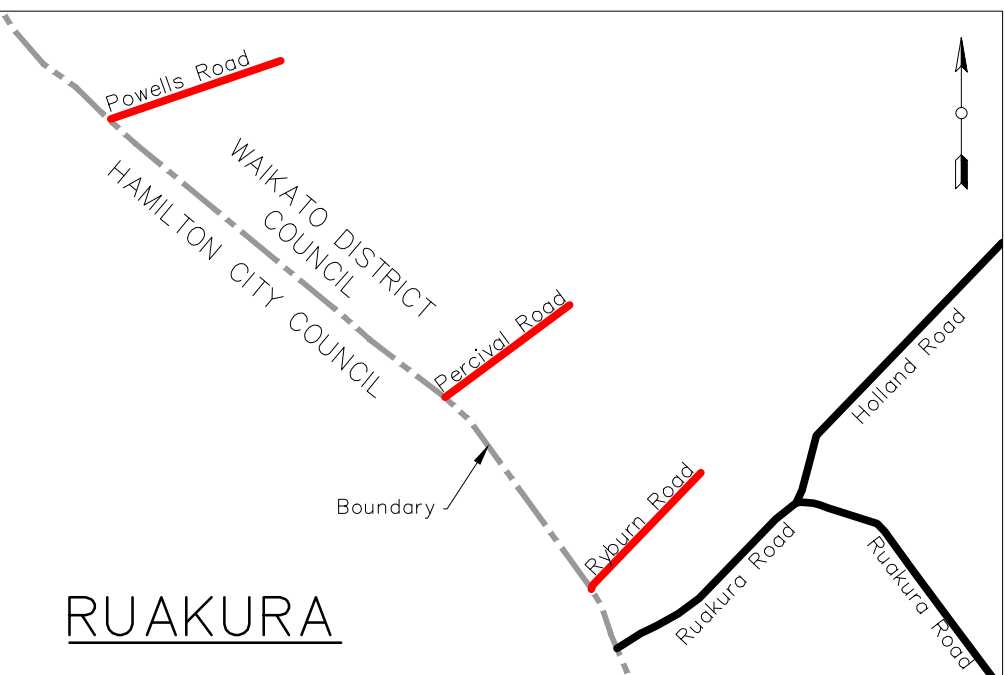
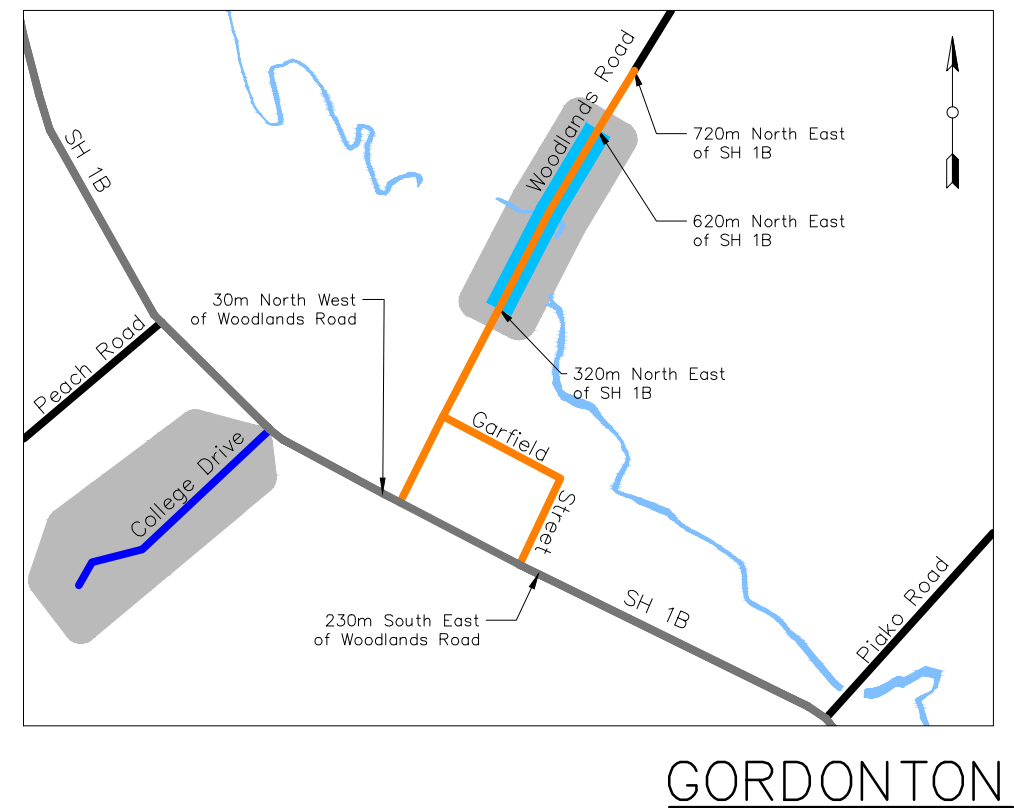
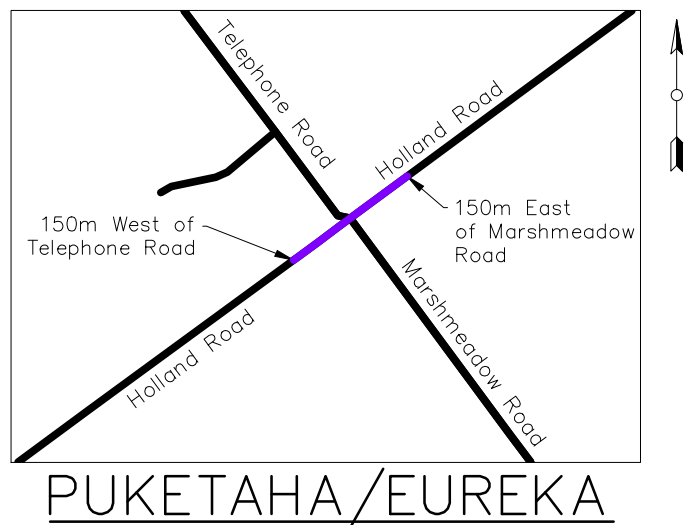
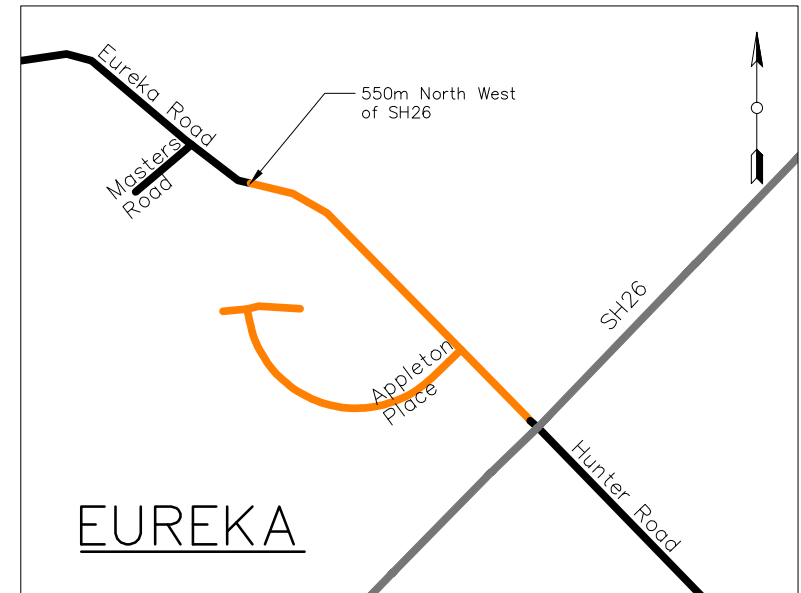
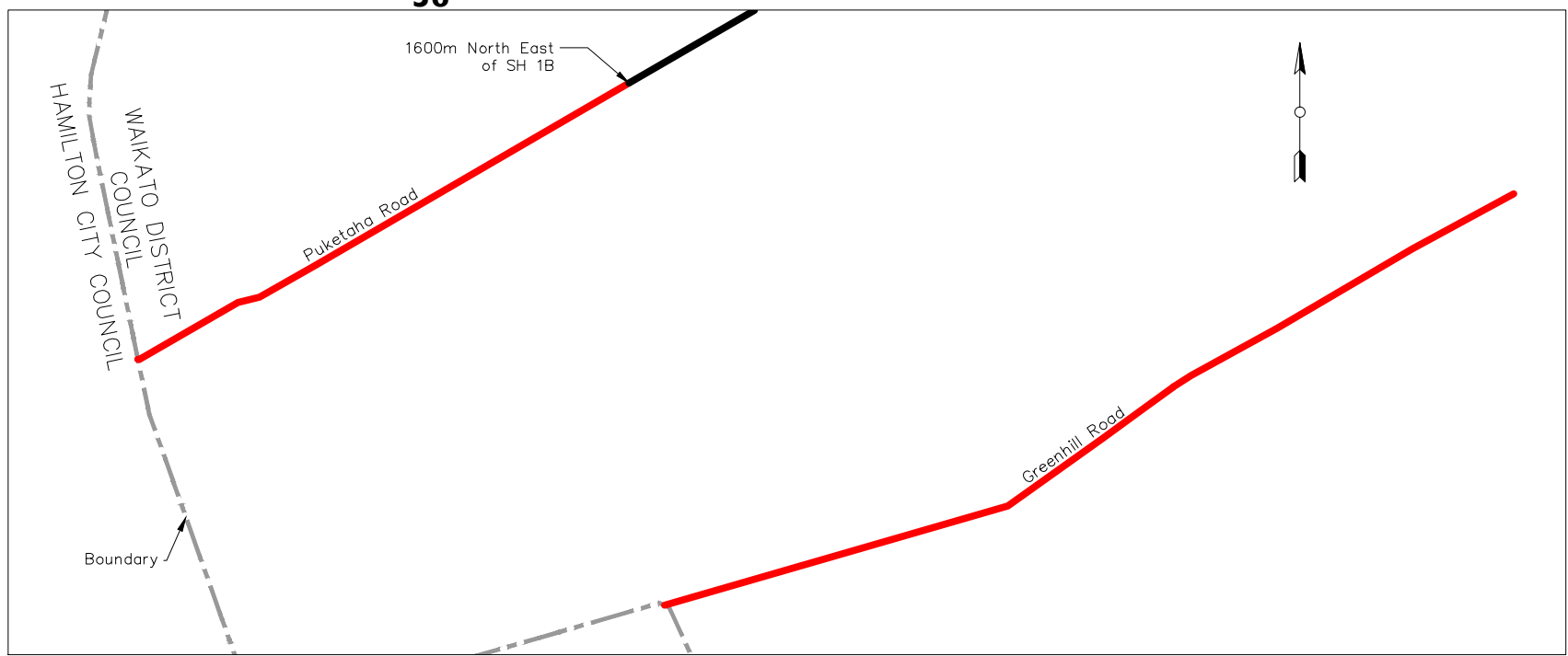
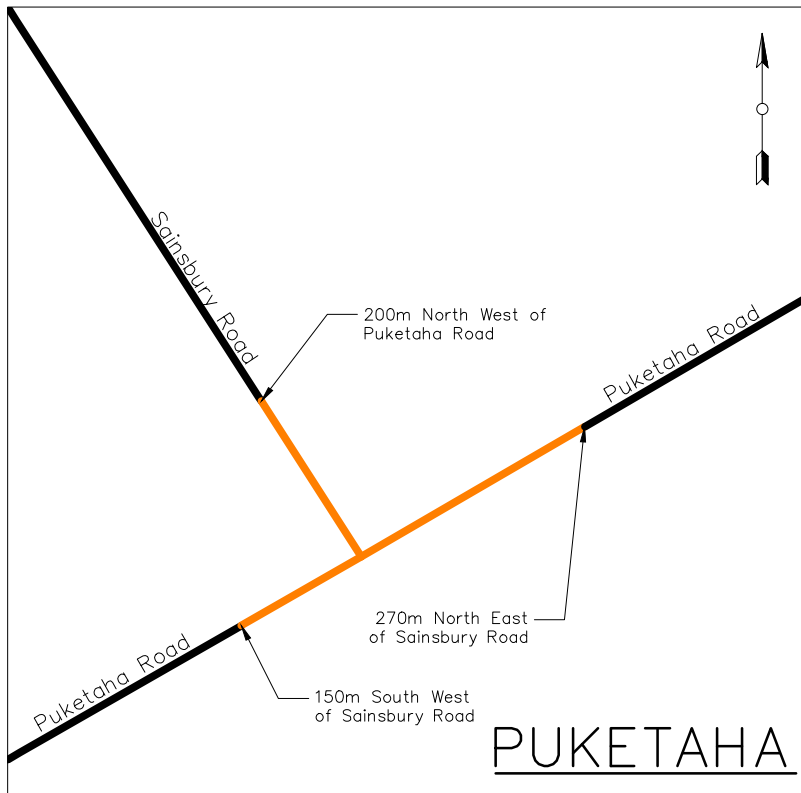
HUNTLY



HUNTLY SOUTH

Waikato District  
Speed Limit Bylaw 2011  
2017 Proposed Amendments



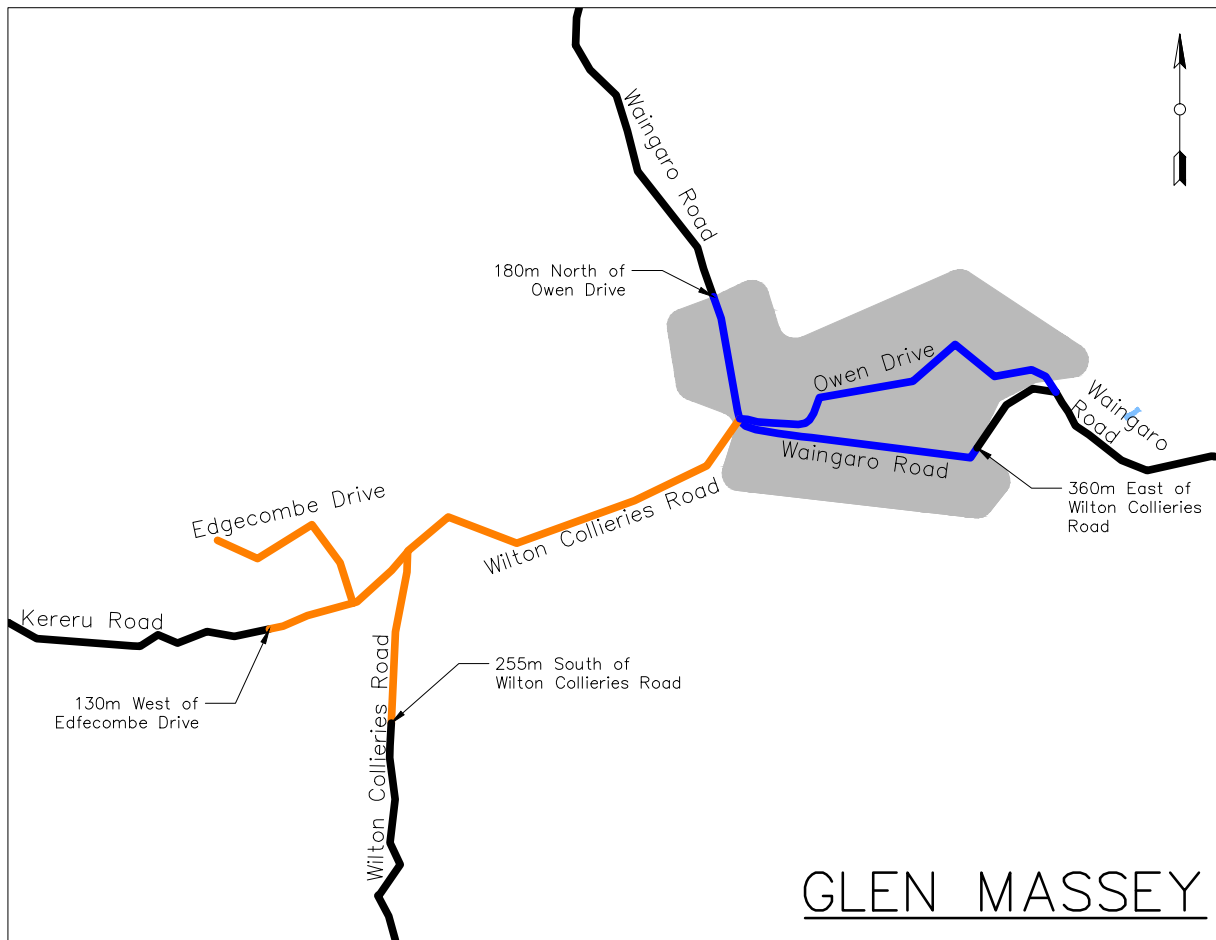


**LEGEND**

	100	100Km/Hr SPEED LIMIT
		NZTA STATE HIGHWAY
<b>Existing Speed</b>		
	20	ROAD DECLARED TO BE 20Km/Hr SPEED LIMIT PURSUANT TO WAIKATO DISTRICT COUNCIL BYLAW.
	40	SCHOOL SPEED ZONES DECLARED TO BE 40Km/Hr PURSUANT TO WAIKATO DISTRICT COUNCIL BYLAW.
	50	ROAD DECLARED TO BE 50Km/Hr PURSUANT TO WAIKATO DISTRICT COUNCIL BYLAW.
	60	SCHOOL SPEED ZONES DECLARED TO BE 60Km/Hr PURSUANT TO WAIKATO DISTRICT COUNCIL BYLAW.
	70	ROAD DECLARED TO BE 70 Km/Hr SPEED LIMIT PURSUANT TO WAIKATO DISTRICT COUNCIL BYLAW.
	70	RURAL INTERSECTION ACTIVATED WARNING ZONES DECLARED TO BE 70Km/Hr PURSUANT TO WAIKATO DISTRICT COUNCIL BYLAW.
	80	ROAD DECLARED TO BE 80Km/Hr SPEED LIMIT PURSUANT TO WAIKATO DISTRICT COUNCIL BYLAW.
		EXTENT OF AREA DECLARED TO BE AN URBAN TRAFFIC AREA PURSUANT TO WAIKATO DISTRICT COUNCIL BYLAW.
<b>Proposed Speed</b>		
	40	ROAD PROPOSED TO HAVE 40Km/Hr SPEED LIMIT.
	50	ROAD PROPOSED TO HAVE 50Km/Hr SPEED LIMIT.
	60	ROAD PROPOSED TO HAVE 60Km/Hr SPEED LIMIT.
	80	ROAD PROPOSED TO HAVE 80Km/Hr SPEED LIMIT.
		PROPOSED URBAN TRAFFIC AREA

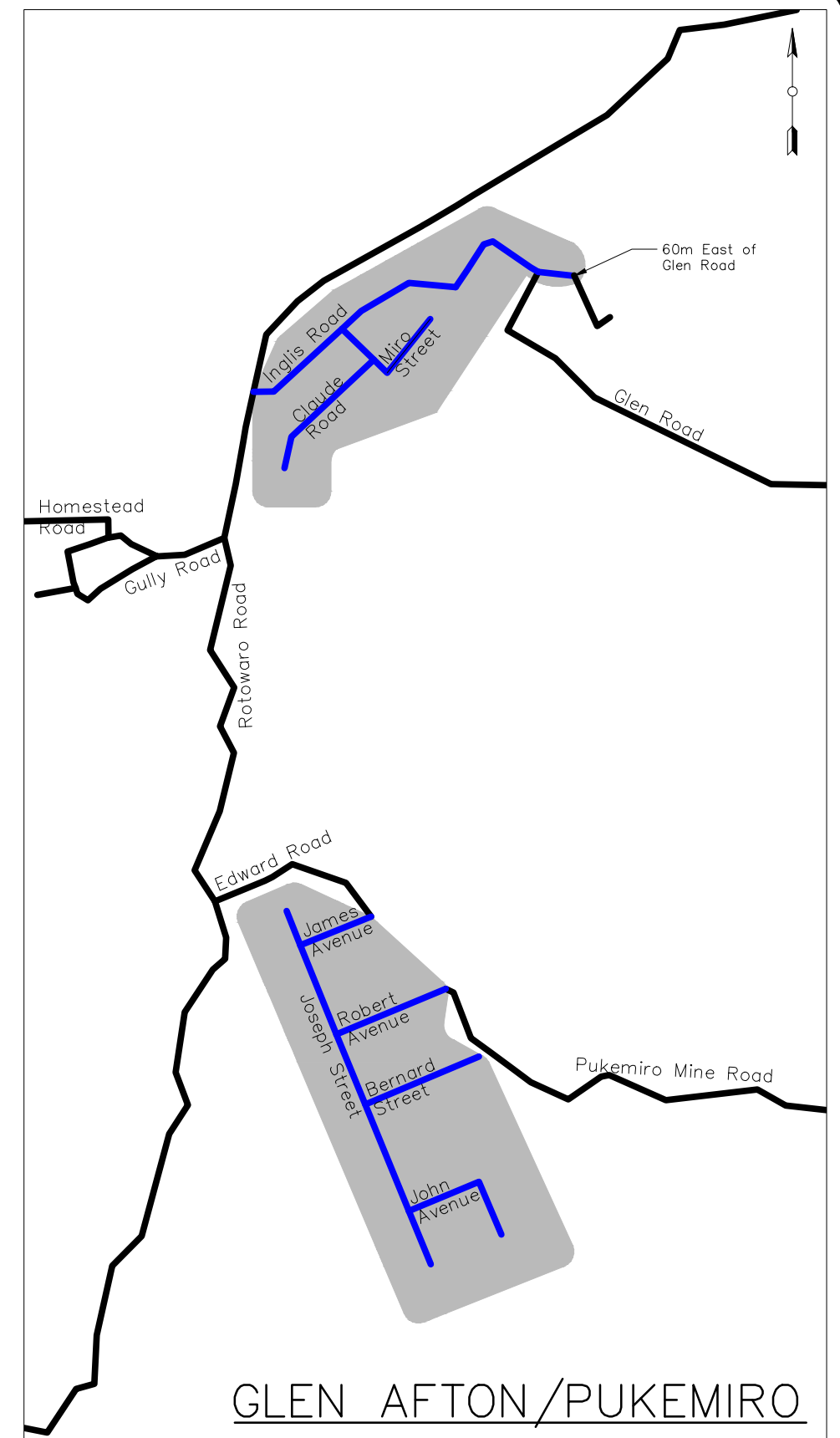
Waikato District  
Speed Limit Bylaw 2011  
2017 Proposed Amendments  
Sheet 11 of 18



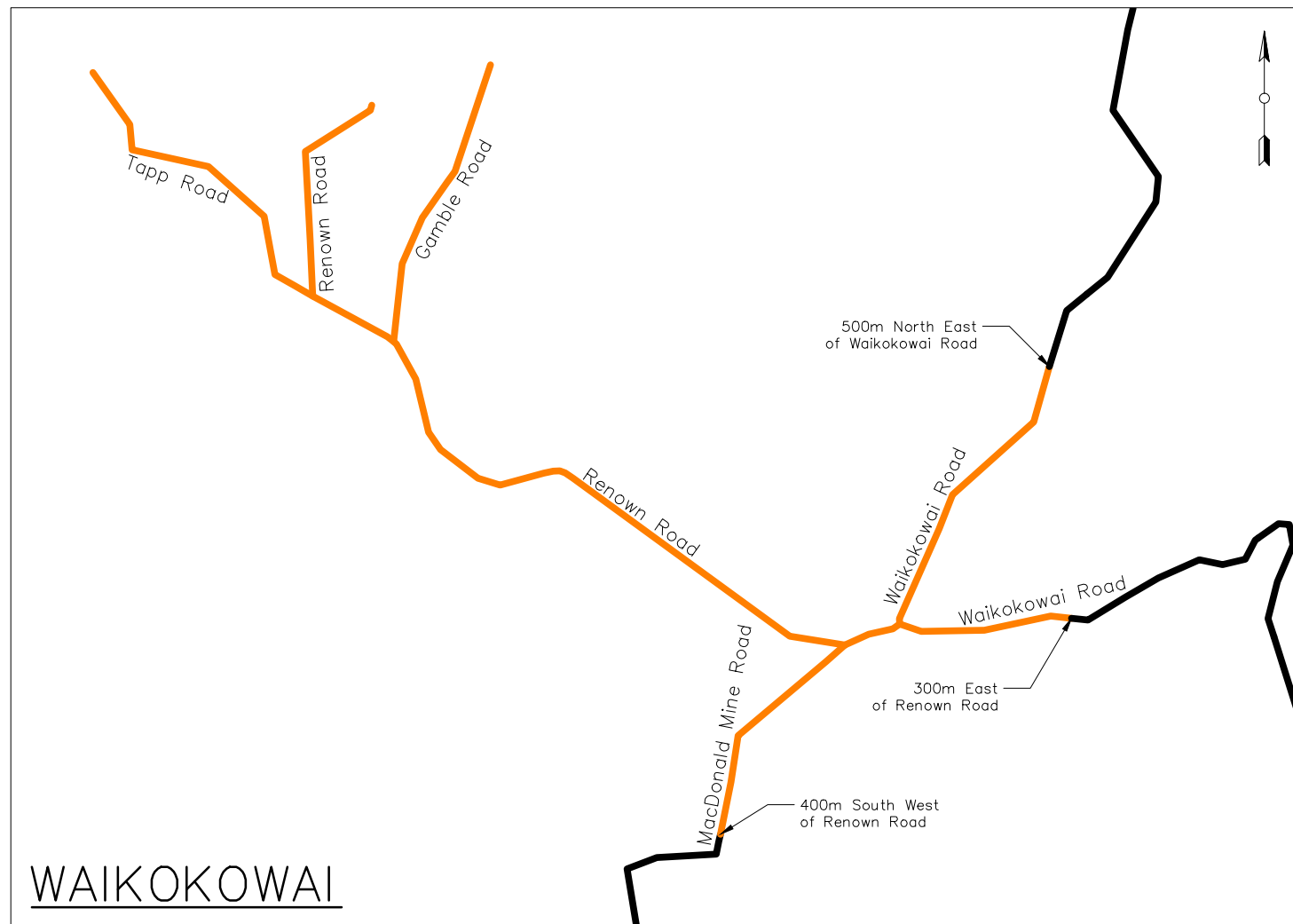


GLEN MASSEY

LEGEND	
	100 100Km/Hr SPEED LIMIT
	NZTA STATE HIGHWAY
Existing Speed	
	20 ROAD DECLARED TO BE 20Km/Hr SPEED LIMIT PURSUANT TO WAIKATO DISTRICT COUNCIL BYLAW.
	40 SCHOOL SPEED ZONES DECLARED TO BE 40Km/Hr PURSUANT TO WAIKATO DISTRICT COUNCIL BYLAW.
	50 ROAD DECLARED TO BE 50Km/Hr PURSUANT TO WAIKATO DISTRICT COUNCIL BYLAW.
	60 SCHOOL SPEED ZONES DECLARED TO BE 60Km/Hr PURSUANT TO WAIKATO DISTRICT COUNCIL BYLAW.
	70 ROAD DECLARED TO BE 70 Km/Hr SPEED LIMIT PURSUANT TO WAIKATO DISTRICT COUNCIL BYLAW.
	70 RURAL INTERSECTION ACTIVATED WARNING ZONES DECLARED TO BE 70Km/Hr PURSUANT TO WAIKATO DISTRICT COUNCIL BYLAW.
	80 ROAD DECLARED TO BE 80Km/Hr SPEED LIMIT PURSUANT TO WAIKATO DISTRICT COUNCIL BYLAW.
	EXTENT OF AREA DECLARED TO BE AN URBAN TRAFFIC AREA PURSUANT TO WAIKATO DISTRICT COUNCIL BYLAW.
Proposed Speed	
	40 ROAD PROPOSED TO HAVE 40Km/Hr SPEED LIMIT.
	50 ROAD PROPOSED TO HAVE 50Km/Hr SPEED LIMIT.
	60 ROAD PROPOSED TO HAVE 60Km/Hr SPEED LIMIT.
	80 ROAD PROPOSED TO HAVE 80Km/Hr SPEED LIMIT.
	PROPOSED URBAN TRAFFIC AREA



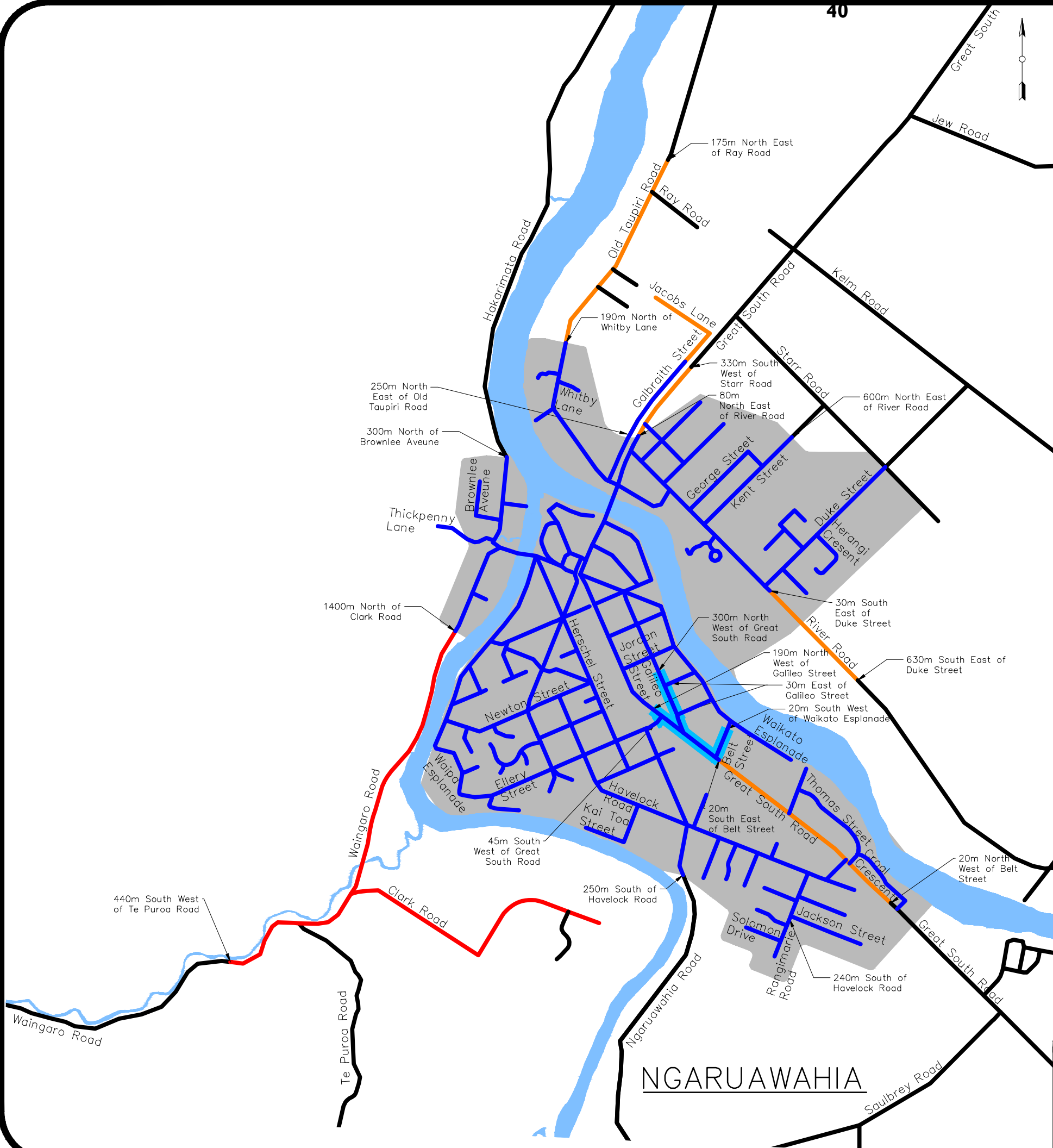
GLEN AFTON/PUKEMIRO



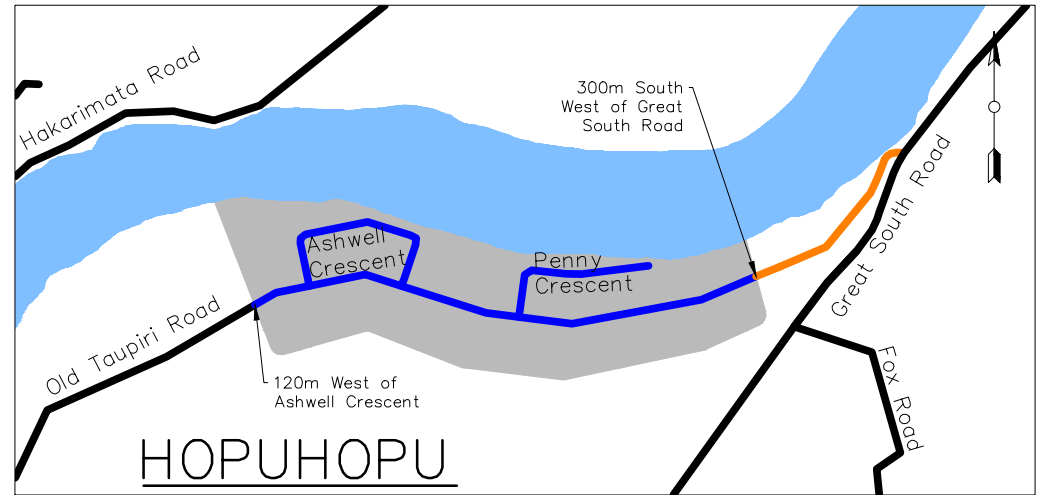
WAIKOKOWAI

Waikato District  
Speed Limit Bylaw 2011  
2017 Proposed Amendments





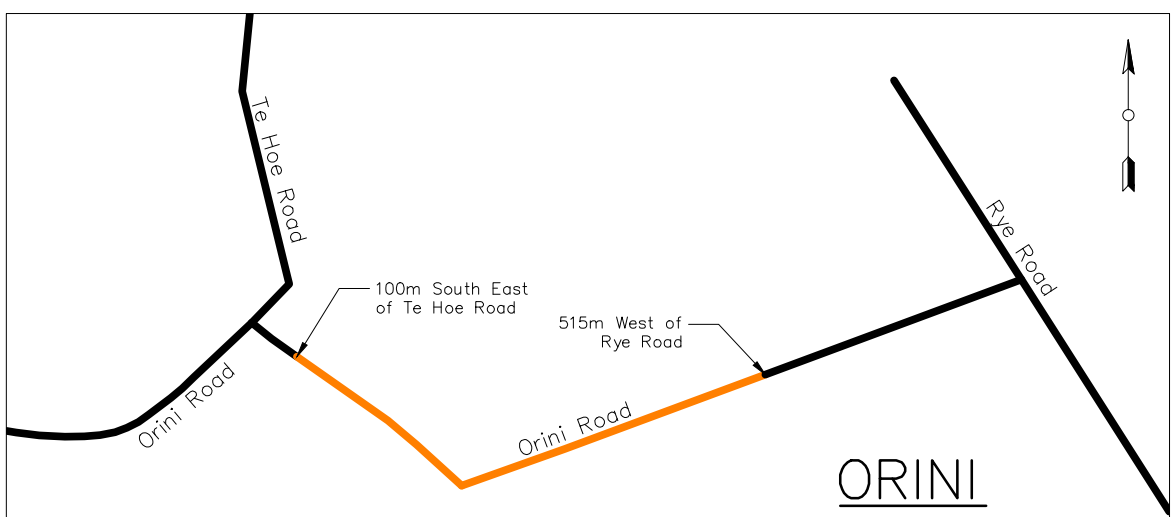
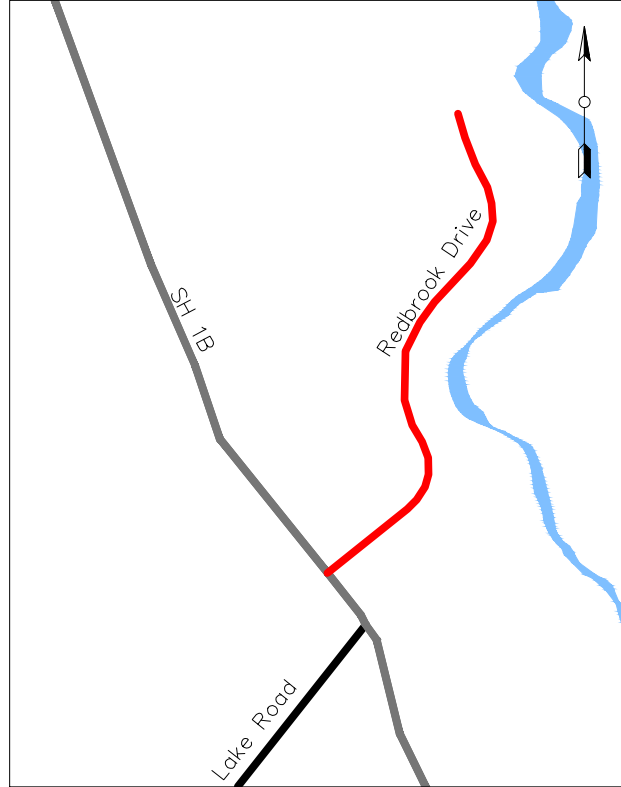
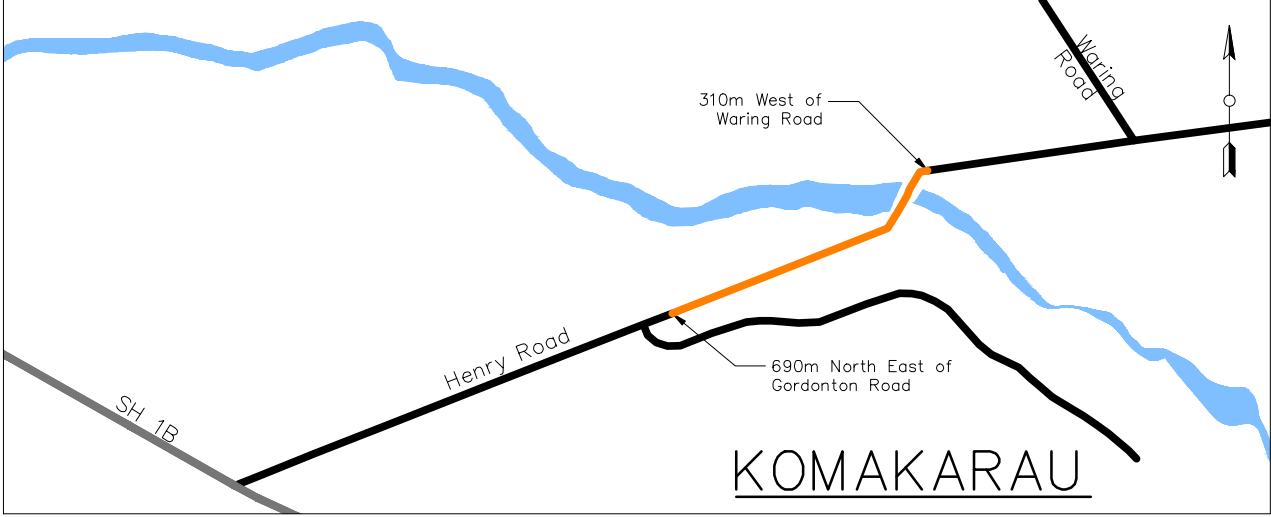
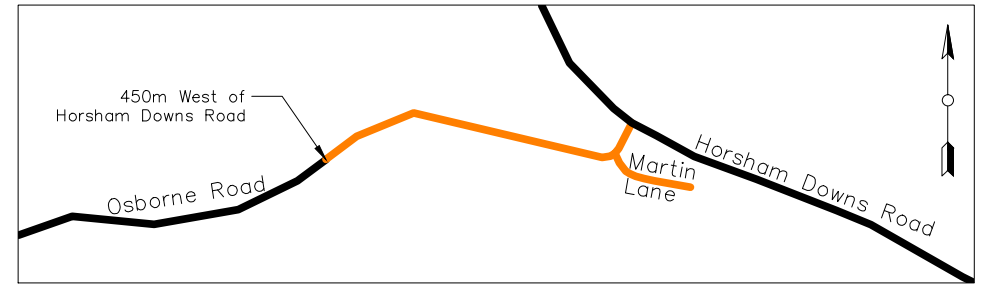
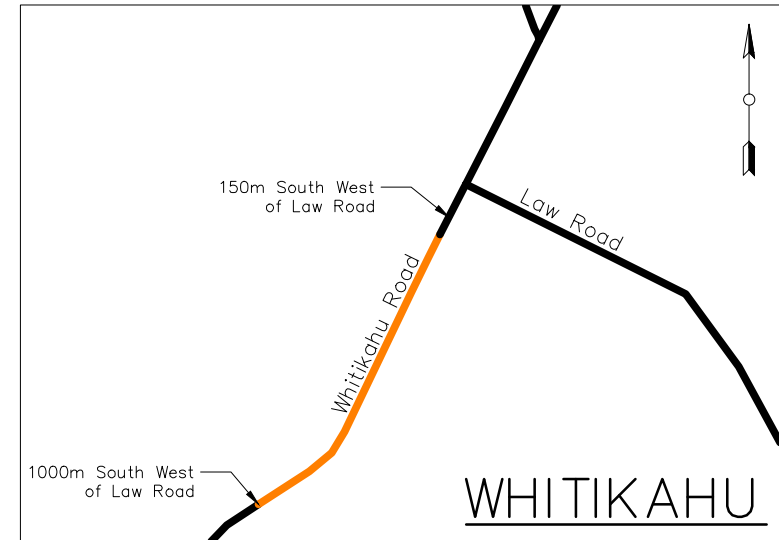
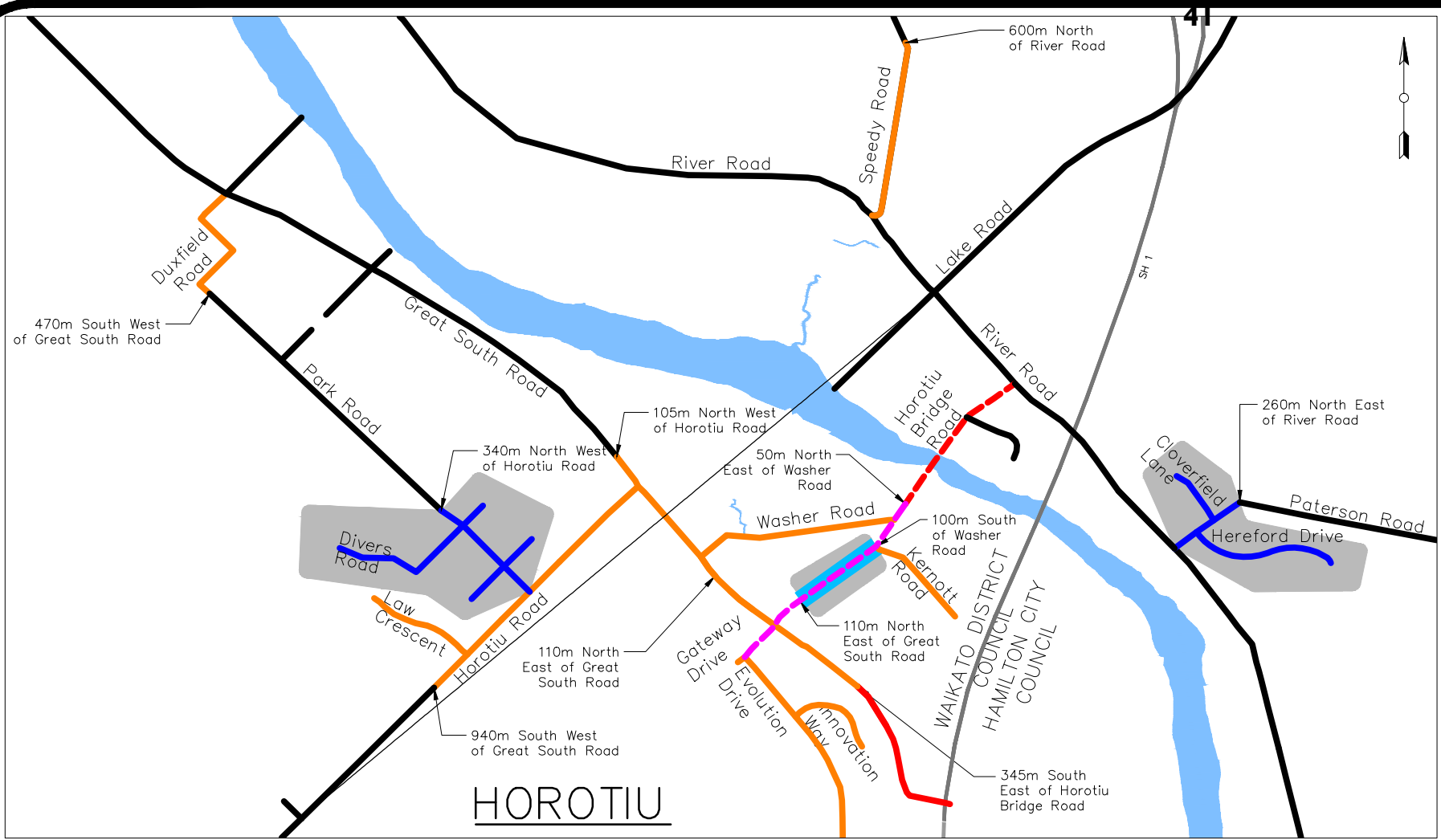
LEGEND	
	100 100km/Hr SPEED LIMIT
	NZTA STATE HIGHWAY
Existing Speed	
	20 ROAD DECLARED TO BE 20km/Hr SPEED LIMIT PURSUANT TO WAIKATO DISTRICT COUNCIL BYLAW.
	40 SCHOOL SPEED ZONES DECLARED TO BE 40km/Hr PURSUANT TO WAIKATO DISTRICT COUNCIL BYLAW.
	50 ROAD DECLARED TO BE 50km/Hr PURSUANT TO WAIKATO DISTRICT COUNCIL BYLAW.
	60 SCHOOL SPEED ZONES DECLARED TO BE 60km/Hr PURSUANT TO WAIKATO DISTRICT COUNCIL BYLAW.
	70 ROAD DECLARED TO BE 70 Km/Hr SPEED LIMIT PURSUANT TO WAIKATO DISTRICT COUNCIL BYLAW.
	70 RURAL INTERSECTION ACTIVATED WARNING ZONES DECLARED TO BE 70km/Hr PURSUANT TO WAIKATO DISTRICT COUNCIL BYLAW.
	80 ROAD DECLARED TO BE 80km/Hr SPEED LIMIT PURSUANT TO WAIKATO DISTRICT COUNCIL BYLAW.
	EXTENT OF AREA DECLARED TO BE AN URBAN TRAFFIC AREA PURSUANT TO WAIKATO DISTRICT COUNCIL BYLAW.
Proposed Speed	
	40 ROAD PROPOSED TO HAVE 40km/Hr SPEED LIMIT.
	50 ROAD PROPOSED TO HAVE 50km/Hr SPEED LIMIT.
	60 ROAD PROPOSED TO HAVE 60km/Hr SPEED LIMIT.
	80 ROAD PROPOSED TO HAVE 80km/Hr SPEED LIMIT.
	PROPOSED URBAN TRAFFIC AREA



Waikato District  
Speed Limit Bylaw 2011  
2017 Proposed Amendments







**LEGEND**

**100** 100km/Hr SPEED LIMIT  
 ——— NZTA STATE HIGHWAY

**Existing Speed**

20 ROAD DECLARED TO BE 20km/Hr SPEED LIMIT PURSUANT TO WAIKATO DISTRICT COUNCIL BYLAW.

40 SCHOOL SPEED ZONES DECLARED TO BE 40km/Hr PURSUANT TO WAIKATO DISTRICT COUNCIL BYLAW.

50 ROAD DECLARED TO BE 50km/Hr PURSUANT TO WAIKATO DISTRICT COUNCIL BYLAW.

60 SCHOOL SPEED ZONES DECLARED TO BE 60km/Hr PURSUANT TO WAIKATO DISTRICT COUNCIL BYLAW.

70 ROAD DECLARED TO BE 70 Km/Hr SPEED LIMIT PURSUANT TO WAIKATO DISTRICT COUNCIL BYLAW.

70 RURAL INTERSECTION ACTIVATED WARNING ZONES DECLARED TO BE 70km/Hr PURSUANT TO WAIKATO DISTRICT COUNCIL BYLAW.

80 ROAD DECLARED TO BE 80km/Hr SPEED LIMIT PURSUANT TO WAIKATO DISTRICT COUNCIL BYLAW.

EXTENT OF AREA DECLARED TO BE AN URBAN TRAFFIC AREA PURSUANT TO WAIKATO DISTRICT COUNCIL BYLAW.

**Proposed Speed**

40 ROAD PROPOSED TO HAVE 40km/Hr SPEED LIMIT.

50 ROAD PROPOSED TO HAVE 50km/Hr SPEED LIMIT.

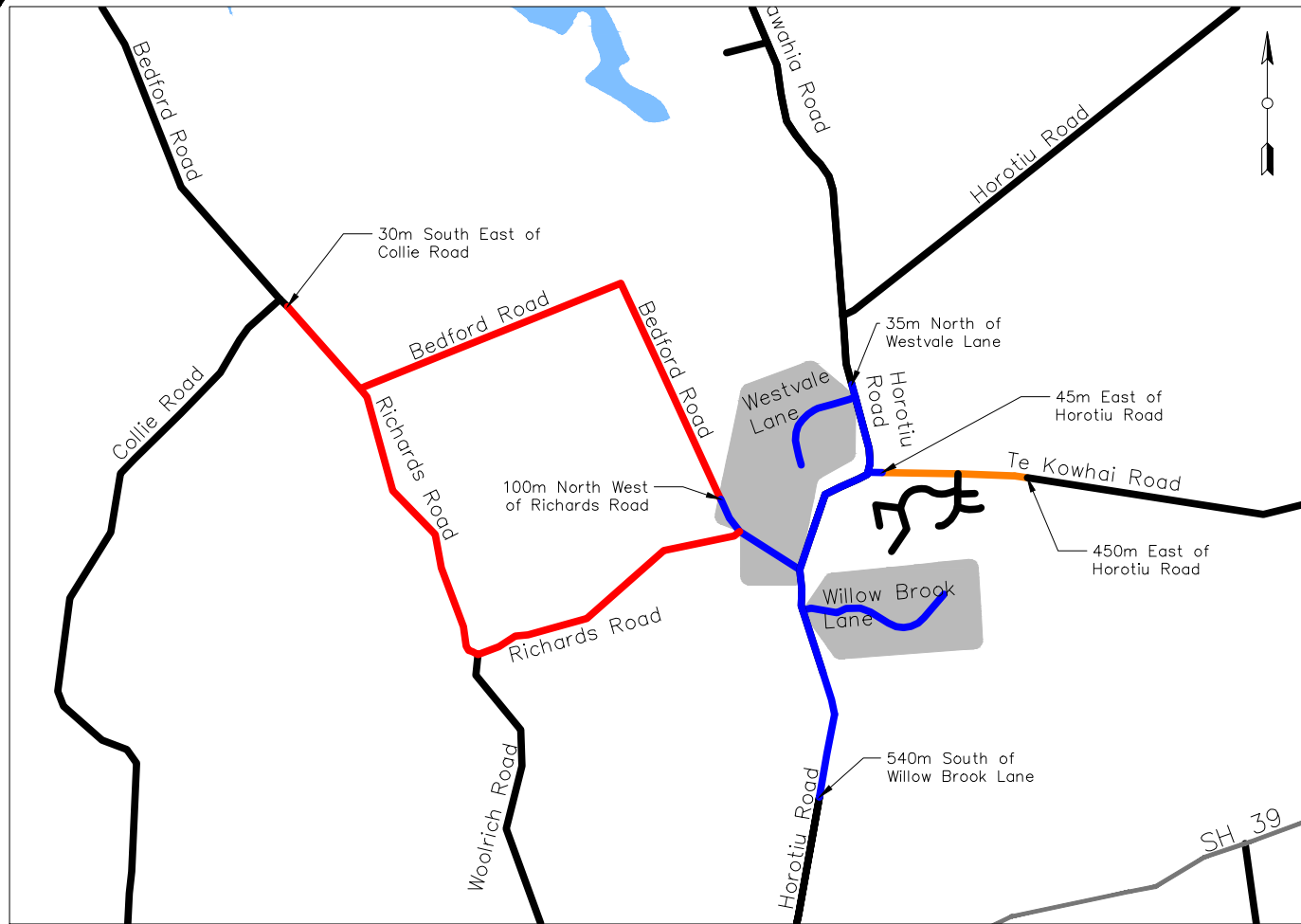
60 ROAD PROPOSED TO HAVE 60km/Hr SPEED LIMIT.

80 ROAD PROPOSED TO HAVE 80km/Hr SPEED LIMIT.

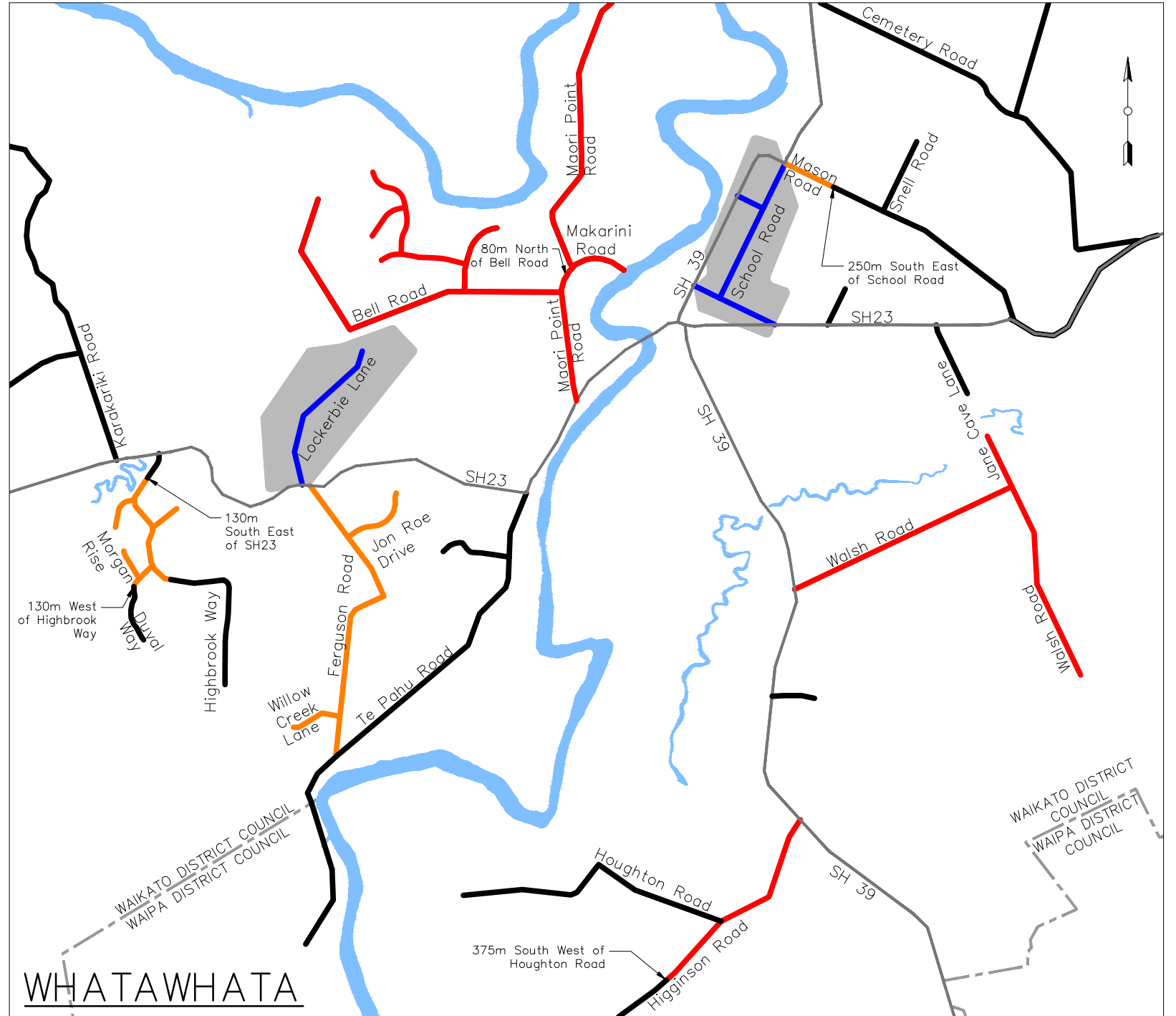
PROPOSED URBAN TRAFFIC AREA

Waikato District  
 Speed Limit Bylaw 2011  
 2017 Proposed Amendments  
 Sheet 14 of 18

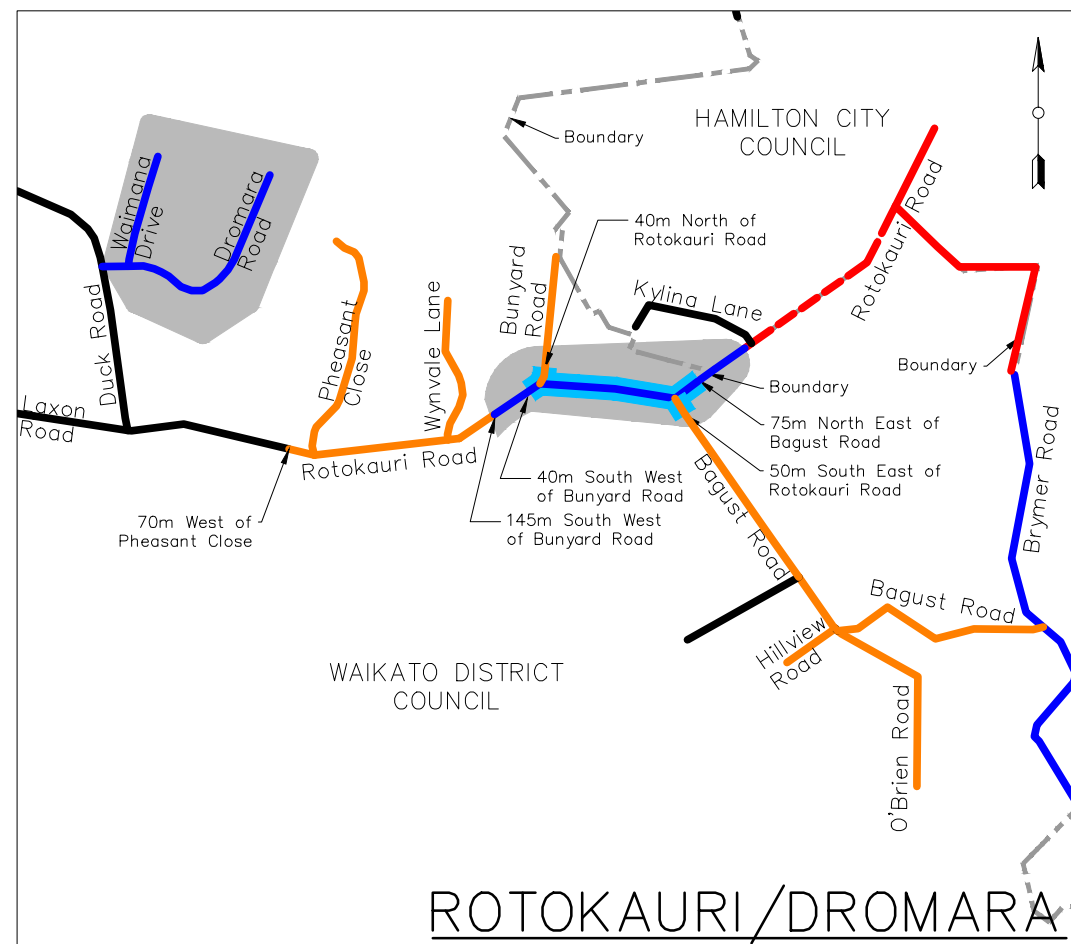




TE KOWHAI



WHATAWHATA



ROKOKAURI/DROMARA

**LEGEND**

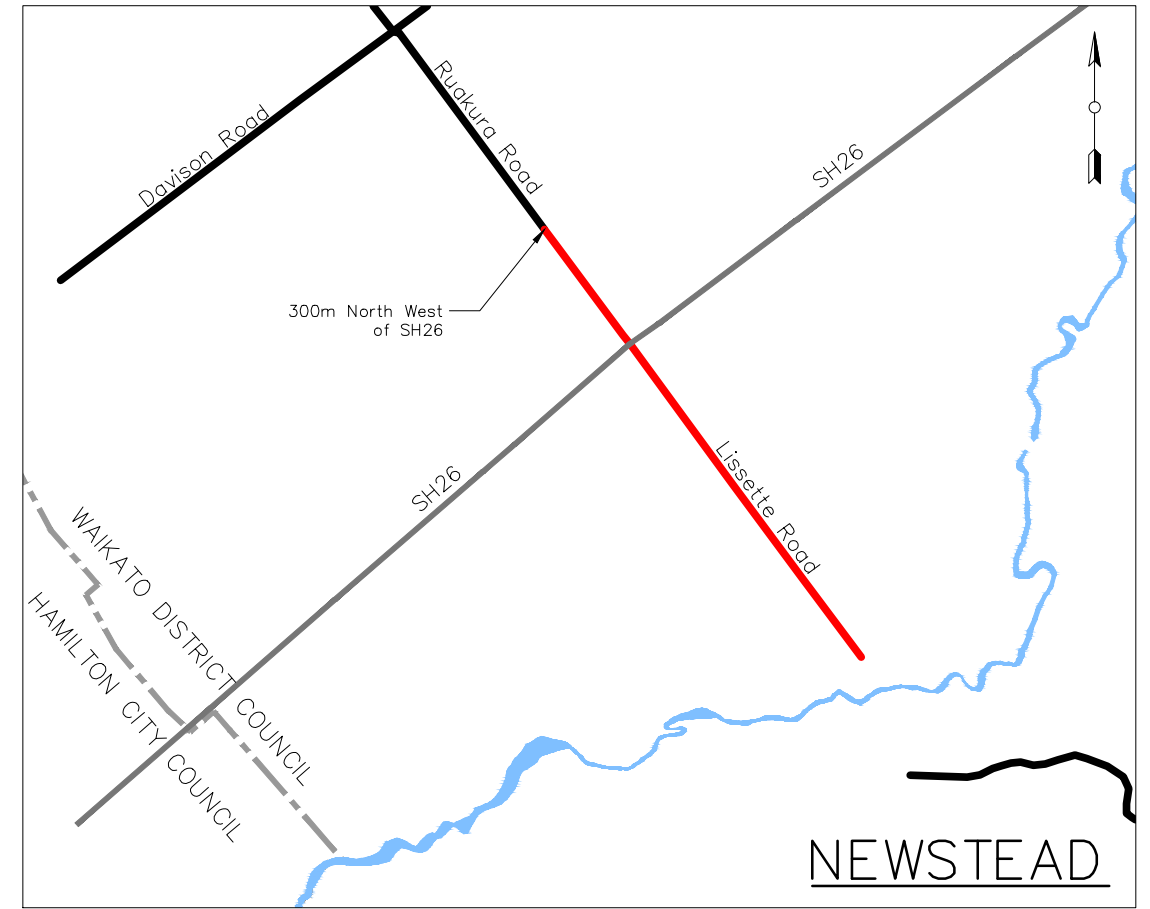
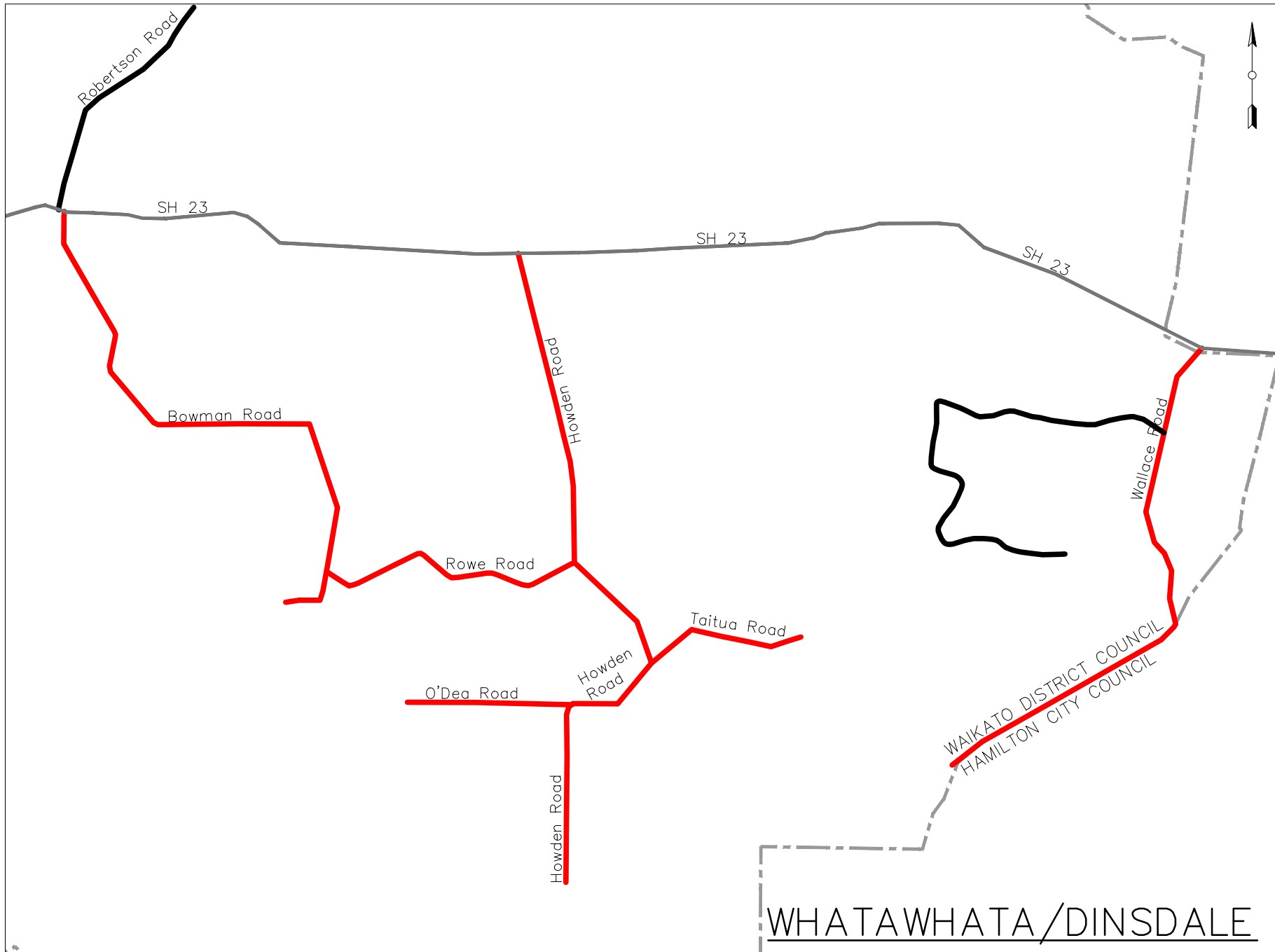
	100	100km/Hr SPEED LIMIT
		NZTA STATE HIGHWAY
<b>Existing Speed</b>		
	20	ROAD DECLARED TO BE 20km/Hr SPEED LIMIT PURSUANT TO WAIKATO DISTRICT COUNCIL BYLAW
	40	SCHOOL SPEED ZONES DECLARED TO BE 40km/Hr PURSUANT TO WAIKATO DISTRICT COUNCIL BYLAW.
	50	ROAD DECLARED TO BE 50km/Hr PURSUANT TO WAIKATO DISTRICT COUNCIL BYLAW.
	60	SCHOOL SPEED ZONES DECLARED TO BE 60km/Hr PURSUANT TO WAIKATO DISTRICT COUNCIL BYLAW.
	70	ROAD DECLARED TO BE 70 Km/Hr SPEED LIMIT PURSUANT TO WAIKATO DISTRICT COUNCIL BYLAW.
	70	RURAL INTERSECTION ACTIVATED WARNING ZONES DECLARED TO BE 70km/Hr PURSUANT TO WAIKATO DISTRICT COUNCIL BYLAW.
	80	ROAD DECLARED TO BE 80km/Hr SPEED LIMIT PURSUANT TO WAIKATO DISTRICT COUNCIL BYLAW.
		EXTENT OF AREA DECLARED TO BE AN URBAN TRAFFIC AREA PURSUANT TO WAIKATO DISTRICT COUNCIL BYLAW.

**Proposed Speed**

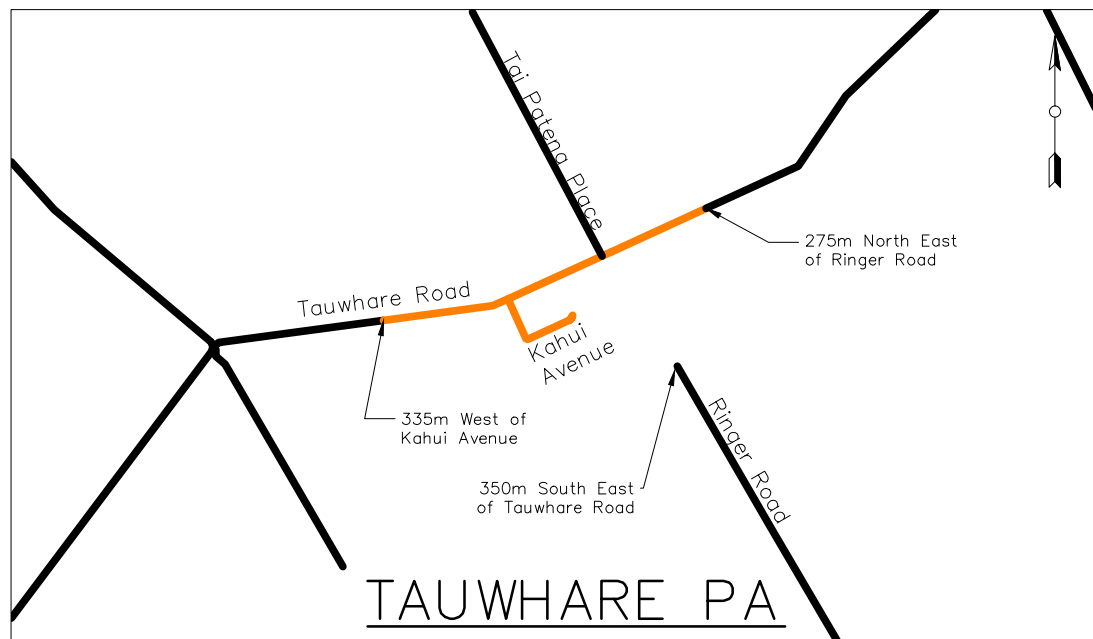
	40	ROAD PROPOSED TO HAVE 40km/Hr SPEED LIMIT.
	50	ROAD PROPOSED TO HAVE 50km/Hr SPEED LIMIT.
	60	ROAD PROPOSED TO HAVE 60km/Hr SPEED LIMIT.
	80	ROAD PROPOSED TO HAVE 80km/Hr SPEED LIMIT.
		PROPOSED URBAN TRAFFIC AREA

Waikato District  
Speed Limit Bylaw 2011  
2017 Proposed Amendments



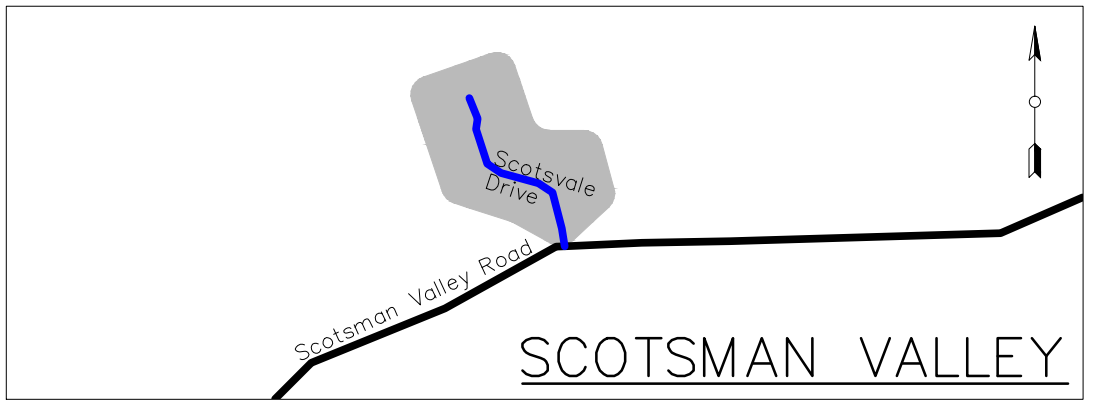
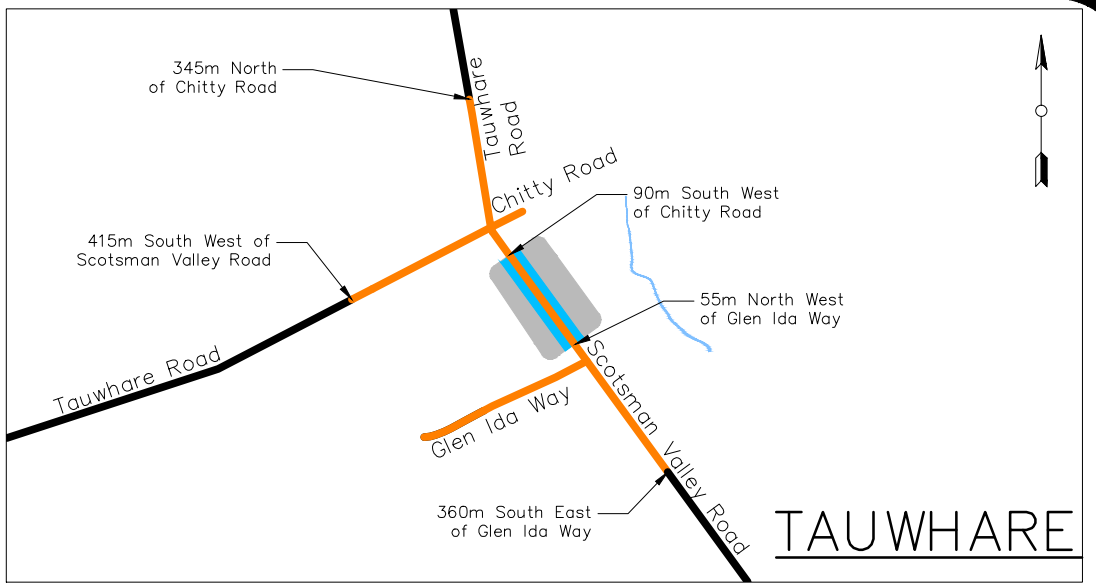
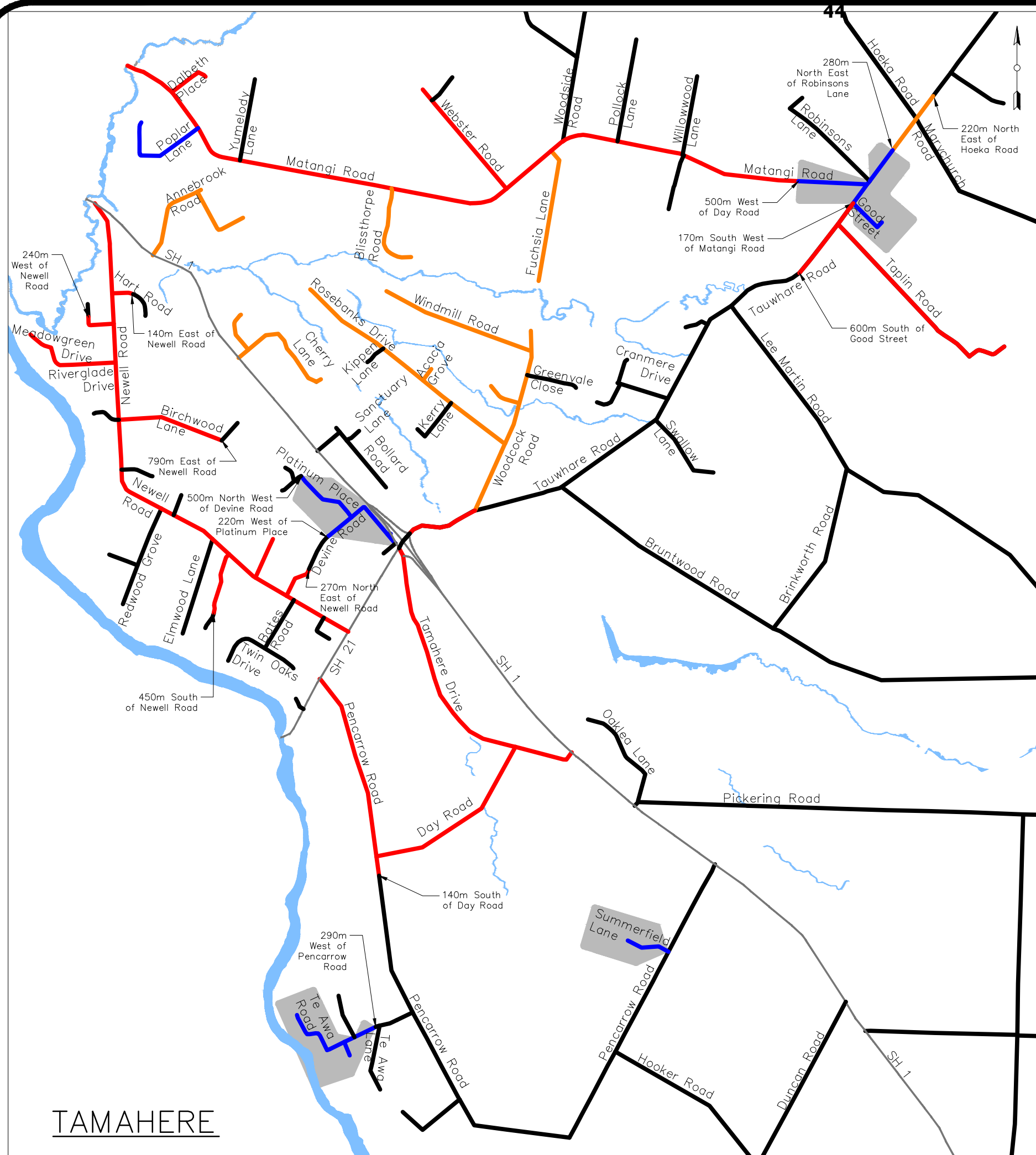


LEGEND	
	100 100km/Hr SPEED LIMIT
	NZTA STATE HIGHWAY
Existing Speed	
	20 ROAD DECLARED TO BE 20km/Hr SPEED LIMIT PURSUANT TO WAIKATO DISTRICT COUNCIL BYLAW
	40 SCHOOL SPEED ZONES DECLARED TO BE 40km/Hr PURSUANT TO WAIKATO DISTRICT COUNCIL BYLAW.
	50 ROAD DECLARED TO BE 50km/Hr PURSUANT TO WAIKATO DISTRICT COUNCIL BYLAW.
	60 SCHOOL SPEED ZONES DECLARED TO BE 60km/Hr PURSUANT TO WAIKATO DISTRICT COUNCIL BYLAW.
	70 ROAD DECLARED TO BE 70 Km/Hr SPEED LIMIT PURSUANT TO WAIKATO DISTRICT COUNCIL BYLAW.
	70 RURAL INTERSECTION ACTIVATED WARNING ZONES DECLARED TO BE 70km/Hr PURSUANT TO WAIKATO DISTRICT COUNCIL BYLAW.
	80 ROAD DECLARED TO BE 80km/Hr SPEED LIMIT PURSUANT TO WAIKATO DISTRICT COUNCIL BYLAW.
	EXTENT OF AREA DECLARED TO BE AN URBAN TRAFFIC AREA PURSUANT TO WAIKATO DISTRICT COUNCIL BYLAW.
Proposed Speed	
	40 ROAD PROPOSED TO HAVE 40km/Hr SPEED LIMIT.
	50 ROAD PROPOSED TO HAVE 50km/Hr SPEED LIMIT.
	60 ROAD PROPOSED TO HAVE 60km/Hr SPEED LIMIT.
	80 ROAD PROPOSED TO HAVE 80km/Hr SPEED LIMIT.
	PROPOSED URBAN TRAFFIC AREA



Waikato District  
Speed Limit Bylaw 2011  
2017 Proposed Amendments  
Sheet 16 of 18





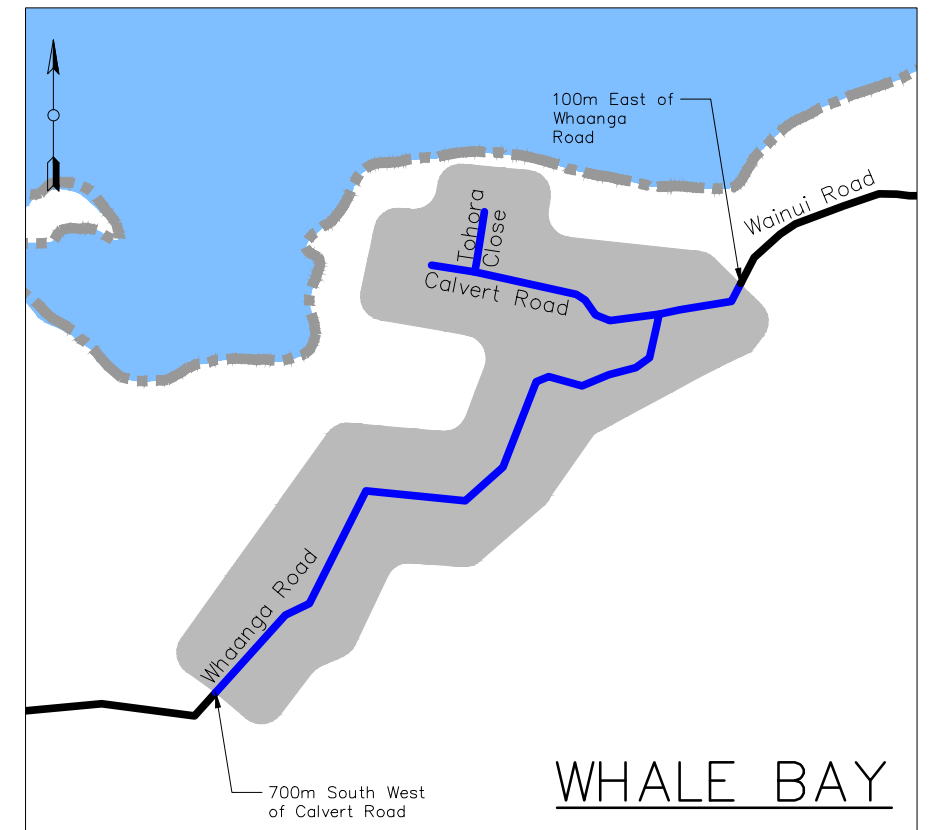
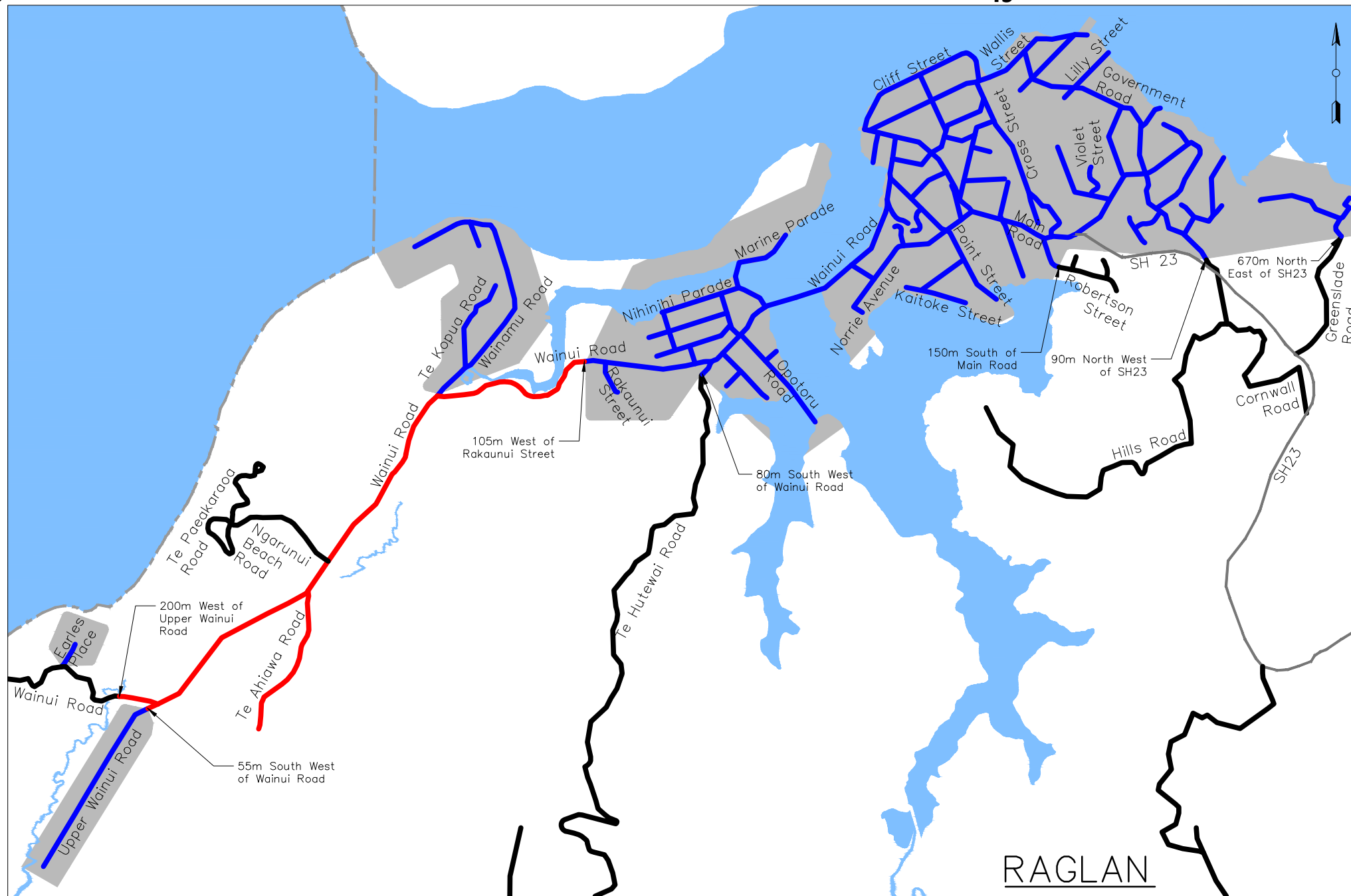
LEGEND	
	100 100Km/Hr SPEED LIMIT
	NZTA STATE HIGHWAY
Existing Speed	
	20 ROAD DECLARED TO BE 20Km/Hr SPEED LIMIT PURSUANT TO WAIKATO DISTRICT COUNCIL BYLAW
	40 SCHOOL SPEED ZONES DECLARED TO BE 40Km/Hr PURSUANT TO WAIKATO DISTRICT COUNCIL BYLAW.
	50 ROAD DECLARED TO BE 50Km/Hr PURSUANT TO WAIKATO DISTRICT COUNCIL BYLAW.
	60 SCHOOL SPEED ZONES DECLARED TO BE 60Km/Hr PURSUANT TO WAIKATO DISTRICT COUNCIL BYLAW.
	70 ROAD DECLARED TO BE 70 Km/Hr SPEED LIMIT PURSUANT TO WAIKATO DISTRICT COUNCIL BYLAW.
	70 RURAL INTERSECTION ACTIVATED WARNING ZONES DECLARED TO BE 70Km/Hr PURSUANT TO WAIKATO DISTRICT COUNCIL BYLAW.
	80 ROAD DECLARED TO BE 80Km/Hr SPEED LIMIT PURSUANT TO WAIKATO DISTRICT COUNCIL BYLAW.
	EXTENT OF AREA DECLARED TO BE AN URBAN TRAFFIC AREA PURSUANT TO WAIKATO DISTRICT COUNCIL BYLAW.
Proposed Speed	
	40 ROAD PROPOSED TO HAVE 40Km/Hr SPEED LIMIT.
	50 ROAD PROPOSED TO HAVE 50Km/Hr SPEED LIMIT.
	60 ROAD PROPOSED TO HAVE 60Km/Hr SPEED LIMIT.
	80 ROAD PROPOSED TO HAVE 80Km/Hr SPEED LIMIT.
	PROPOSED URBAN TRAFFIC AREA

TAMAHERE

Waikato District  
Speed Limit Bylaw 2011  
2017 Proposed Amendments

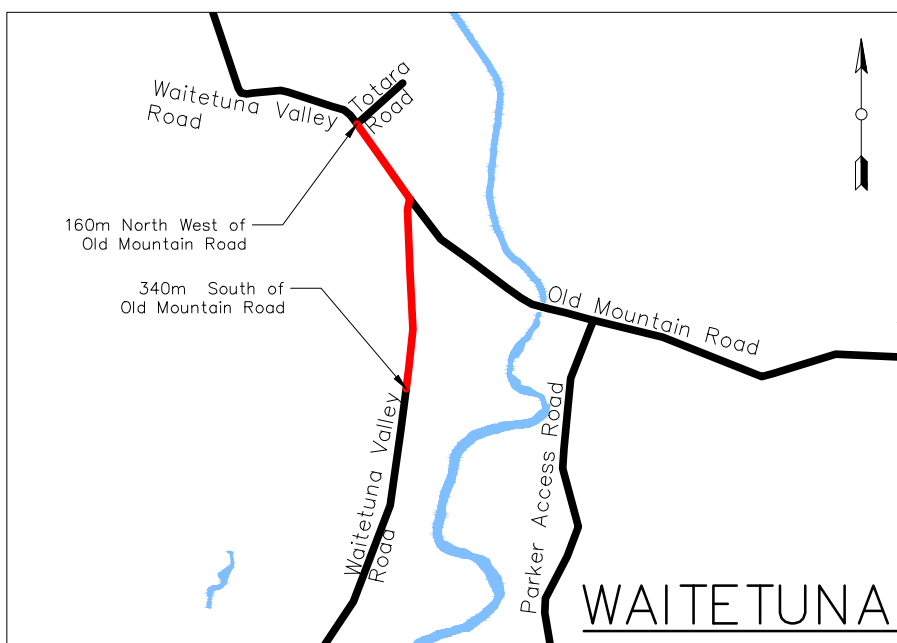




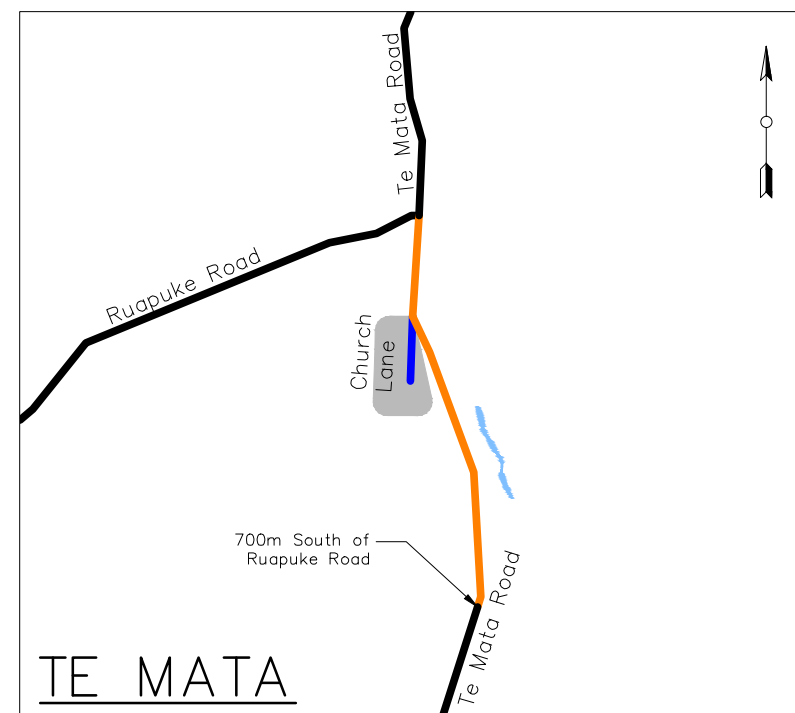


WHALE BAY

LEGEND	
	100 100km/Hr SPEED LIMIT
	NZTA STATE HIGHWAY
Existing Speed	
	20 ROAD DECLARED TO BE 20km/Hr SPEED LIMIT PURSUANT TO WAIKATO DISTRICT COUNCIL BYLAW.
	40 SCHOOL SPEED ZONES DECLARED TO BE 40km/Hr PURSUANT TO WAIKATO DISTRICT COUNCIL BYLAW.
	50 ROAD DECLARED TO BE 50km/Hr PURSUANT TO WAIKATO DISTRICT COUNCIL BYLAW.
	60 SCHOOL SPEED ZONES DECLARED TO BE 60km/Hr PURSUANT TO WAIKATO DISTRICT COUNCIL BYLAW.
	70 ROAD DECLARED TO BE 70 Km/Hr SPEED LIMIT PURSUANT TO WAIKATO DISTRICT COUNCIL BYLAW.
	70 RURAL INTERSECTION ACTIVATED WARNING ZONES DECLARED TO BE 70km/Hr PURSUANT TO WAIKATO DISTRICT COUNCIL BYLAW.
	80 ROAD DECLARED TO BE 80km/Hr SPEED LIMIT PURSUANT TO WAIKATO DISTRICT COUNCIL BYLAW.
	EXTENT OF AREA DECLARED TO BE AN URBAN TRAFFIC AREA PURSUANT TO WAIKATO DISTRICT COUNCIL BYLAW.
Proposed Speed	
	40 ROAD PROPOSED TO HAVE 40km/Hr SPEED LIMIT.
	50 ROAD PROPOSED TO HAVE 50km/Hr SPEED LIMIT.
	60 ROAD PROPOSED TO HAVE 60km/Hr SPEED LIMIT.
	80 ROAD PROPOSED TO HAVE 80km/Hr SPEED LIMIT.
	PROPOSED URBAN TRAFFIC AREA



WAITETUNA



TE MATA

Waikato District  
Speed Limit Bylaw 2011  
2017 Proposed Amendments



Schedule 1	Speed Limit	Description
Sheet 1	50km/h	At Port Waikato: All the roads within the area marked on the map entitled "Waikato District Speed Limits", at Port Waikato, on Sheet 1 and identified in the legend as an urban traffic area having a speed limit of 50 km/h, as referenced in the appropriate schedule of this bylaw.
Sheet 1	50km/h	At Otatau: All the roads within the area marked on the map entitled "Waikato District Speed Limits", at Otatau, on Sheet 1 and identified in the legend as an urban traffic area having a speed limit of 50 km/h, as referenced in the appropriate schedule of this bylaw.
Sheet 2	50km/h	At Tuakau: All the roads within the area marked on the map entitled "Waikato District Speed Limits", at Tuakau, on Sheet 2 and identified in the legend as an urban traffic area having a speed limit of 50 km/h, as referenced in the appropriate schedule of this bylaw.
Sheet 4	50km/h	At Onewhero: All the roads within the area marked on the map entitled "Waikato District Speed Limits", at Onewhero, on Sheet 4 and identified in the legend as an urban traffic area having a speed limit of 50 km/h, as referenced in the appropriate schedule of this bylaw.
Sheet 3	50km/h	At Pokeno: All the roads within the area marked on the map entitled "Waikato District Speed Limits", at Pokeno, on Sheet 3 and identified in the legend as an urban traffic area having a speed limit of 50 km/h, as referenced in the appropriate schedule of this bylaw.
Sheet 5	50km/h	At Mercer: All the roads within the area marked on the map entitled "Waikato District Speed Limits", at Mercer, on Sheet 5 and identified in the legend as an urban traffic area having a speed limit of 50 km/h, as referenced in the appropriate schedule of this bylaw.
Sheet 5	50km/h	At Meremere: All the roads within the area marked on the map entitled "Waikato District Speed Limits", at Meremere, on Sheet 5 and identified in the legend as an urban traffic area having a speed limit of 50 km/h, as referenced in the appropriate schedule of this bylaw.
Sheet 8	50km/h	At Te Kauwhata: All the roads within the area marked on the map entitled "Waikato District Speed Limits", at Te Kauwhata, on Sheet 8 and identified in the legend as an urban traffic area having a speed limit of 50 km/h, as referenced in the appropriate schedule of this bylaw.
Sheet 9	50km/h	At Rangiriri: All the roads within the area marked on the map entitled "Waikato District Speed Limits", at Rangiriri, on Sheet 9 and identified in the legend as an urban traffic area having a speed limit of 50 km/h, as referenced in the appropriate schedule of this bylaw.
Sheet 10	50km/h	At Huntly: All the roads within the area marked on the map entitled "Waikato District Speed Limits", at Huntly, on Sheet 10 and identified in the legend as an urban traffic area having a speed limit of 50 km/h, as referenced in the appropriate schedule of this bylaw.
Sheet 10	50km/h	At Taupiri: All the roads within the area marked on the map entitled "Waikato District Speed Limits", at Taupiri, on Sheet 10 and identified in the legend as an urban traffic area having a speed limit of 50 km/h, as referenced in the appropriate schedule of this bylaw.
Sheet 11	50km/h	At Gordonton: All the roads within the area marked on the map entitled "Waikato District Speed Limits", at Gordonton on Sheet 11 and identified in the legend as having a speed limit of 50 km/h, as referenced in the appropriate schedule of this bylaw.

Schedule 1	Speed Limit	Description
Sheet 12	50km/h	<u>At Glen Massey:</u> All the roads within the area marked on the map entitled "Waikato District Speed Limits", at Glen Massey, on Sheet 12 and identified in the legend as an urban traffic area having a speed limit of 50 km/h, as referenced in the appropriate schedule of this bylaw.
Sheet 12	50km/h	<u>At Glen Afton/Pukemiro:</u> All the roads within the area marked on the map entitled "Waikato District Speed Limits", at Glen Afton/Pukemiro on Sheet 12 and identified in the legend as an urban traffic area having a speed limit of 50 km/h, as referenced in the appropriate schedule of this bylaw.
Sheet 13	50km/h	<u>At Hopuhopu:</u> All the road within the area marked on the map entitled "Waikato District Speed Limits", at Hopuhopu, on Sheet 13 and identified in the legend as an urban traffic area having a speed limit of 50 km/h, as referenced in the appropriate schedule of this bylaw
Sheet 13	50km/h	<u>At Ngaruawahia:</u> All the road within the area marked on the map entitled "Waikato District Speed Limits", at Ngaruawahia, on Sheet 13 and identified in the legend as an urban traffic area having a speed limit of 50 km/h, as referenced in the appropriate schedule of this bylaw.
Sheet 14	50km/h	<u>At Horotiu:</u> All the roads within the area marked on the map entitled "Waikato District Speed Limits", at Horotiu, on Sheet 14 and identified in the legend as having a speed limit of 50 km/h, as referenced in the appropriate schedule of this bylaw.
Sheet 15	50km/h	<u>At Whatawhata:</u> All the roads within the area marked on the map entitled "Waikato District Speed Limits", at Whatawhata on Sheet 15 and identified in the legend as having a speed limit of 50 km/h, as referenced in the appropriate schedule of this bylaw.
Sheet 15	50km/h	<u>At Rotokauri/Dromara:</u> All the roads within the area marked on the map entitled "Waikato District Speed Limits", at Rotokauri/Dromara on Sheet 15 and identified in the legend as having a speed limit of 50 km/h, as referenced in the appropriate schedule of this bylaw.
Sheet 15	50km/h	<u>At Te Kowhai:</u> All the roads within the area marked on the map entitled "Waikato District Speed Limits", at Te Kowhai on Sheet 15 and identified in the legend as having a speed limit of 50 km/h, as referenced in the appropriate schedule of this bylaw.
Sheet 17	50km/h	<u>At Tamahere:</u> All the roads within the area marked on the map entitled "Waikato District Speed Limits", at Tamahere, on Sheet 17 and identified in the legend as having a speed limit of 50 km/h, as referenced in the appropriate schedule of this bylaw.
Sheet 17	50km/h	<u>At Scotsman Valley:</u> All the roads within the area marked on the map entitled "Waikato District Speed Limits", at Scotsman Valley, on Sheet 17 and identified in the legend as having a speed limit of 50 km/h, as referenced in the appropriate schedule of this bylaw.
Sheet 18	50km/h	<u>At Raglan:</u> All the roads within the area marked on the map entitled "Waikato District Speed Limits", at Raglan, on Sheet 18 and identified in the legend as having a speed limit of 50 km/h, as referenced in the appropriate schedule of this bylaw.
Sheet 18	50km/h	<u>At Whale Bay:</u> All the roads within the area marked on the map entitled "Waikato District Speed Limits", at Whale Bay, on Sheet 18 and identified in the legend as having a speed limit of 50 km/h, as referenced in the appropriate schedule of this bylaw.

Schedule 1	Speed Limit	Description
<b>Sheet 18</b>	<b>50km/h</b>	<u>At Te Mata:</u> All the roads within the area marked on the map entitled "Waikato District Speed Limits", at Te Mata, on Sheet 18 and identified in the legend as having a speed limit of 50 km/h, as referenced in the appropriate schedule of this bylaw.
<b>Legal Instruments:</b>  <b>50km/h</b>	New Zealand Gazette Notice, 24 May 2001, No. 52, page 1185; NZ Gazette Notice, 14 Feb 1985, No. 24, p 539; NZ Gazette Notice, 5 March 1964, No.11, p 320; NZ Gazette Notice, 5 April 1984, No. 56, p 1096; NZ Gazette Notice, 11 January 1968, No. 1, p 8; NZ Gazette Notice, 16 November 1975, No. 87, p 2286; NZ Gazette Notice, 12 March 1992, No. 33, p 761; Waikato District Council Speed Limits Bylaw 2005; NZ Gazette Notice, 13 June 1963, No. 34, p 803; NZ Gazette Notice, 25 October 1984, No. 195, p 4613; Franklin District Council Speed Limits Bylaw 2005.	

Schedule 2	Speed Limit	Description
Sheet 1	70km/h	<u>At Port Waikato</u> All the roads within the area marked on the map entitled "Waikato District Speed Limits", at Port Waikato, on Sheet 1 and identified in the legend as having a speed limit of 70 km/h, as referenced in the appropriate schedule of this bylaw.
Sheet 1	70km/h	<u>At Otaua:</u> All the roads within the area marked on the map entitled "Waikato District Speed Limits", at Otaua, on Sheet 1 and identified in the legend as having a speed limit of 70 km/h, as referenced in the appropriate schedule of this bylaw.
Sheet 1	70km/h	<u>At Pukeoware:</u> All the roads within the area marked on the map entitled "Waikato District Speed Limits", at Pukeoware, on Sheet 1 and identified in the legend as having a speed limit of 70 km/h, as referenced in the appropriate schedule of this bylaw.
Sheet 2	70km/h	<u>At Tuakau:</u> All the roads within the area marked on the map entitled "Waikato District Speed Limits", at Tuakau, on Sheet 2 and identified in the legend as having a speed limit of 70 km/h, as referenced in the appropriate schedule of this bylaw.
Sheet 4	70km/h	<u>At Onewhero:</u> All the roads within the area marked on the map entitled "Waikato District Speed Limits", at Onewhero, on Sheet 4 and identified in the legend as having a speed limit of 70 km/h, as referenced in the appropriate schedule of this bylaw.
Sheet 3	70km/h	<u>At Pokeno:</u> All the roads within the area marked on the map entitled "Waikato District Speed Limits", at Pokeno, on Sheet 3 and identified in the legend as having a speed limit of 70 km/h, as referenced in the appropriate schedule of this bylaw.
Sheet 6	70km/h	<u>At Mangatawhiri:</u> All the roads within the area marked on the map entitled "Waikato District Speed Limits", at Mangatawhiri, on Sheet 6 and identified in the legend as having a speed limit of 70 km/h, as referenced in the appropriate schedule of this bylaw
Sheet 5	70km/h	<u>At Pukekawa:</u> All the roads within the area marked on the map entitled "Waikato District Speed Limits", at Pukekawa, on Sheet 5 and identified in the legend as having a speed limit of 70 km/h, as referenced in the appropriate schedule of this bylaw.
Sheet 6	70km/h	<u>At Maramarua:</u> All the roads within the area marked on the map entitled "Waikato District Speed Limits", at Maramarua, on Sheet 6 and identified in the legend as having a speed limit of 70 km/h, as referenced in the appropriate schedule of this bylaw
Sheet 6	70km/h	<u>At Waerenga:</u> All the roads within the area marked on the map entitled "Waikato District Speed Limits", at Waerenga, on Sheet 6 and identified in the legend as having a speed limit of 70 km/h, as referenced in the appropriate schedule of this bylaw.
Sheet 8	70km/h	<u>At Te Kauwhata:</u> All the roads within the area marked on the map entitled "Waikato District Speed Limits", at Te Kauwhata, on Sheet 8 and identified in the legend as having a speed limit of 70 km/h, as referenced in the appropriate schedule of this bylaw.
Sheet 9	70km/h	<u>At Ohinewai:</u> All the roads within the area marked on the map entitled "Waikato District Speed Limits", at Ohinewai, on Sheet 9 and identified in the legend as having a speed limit of 70 km/h, as referenced in the appropriate schedule of this bylaw
Sheet 10	70km/h	<u>At Huntly:</u> All the roads within the area marked on the map entitled "Waikato District Speed Limits", at Huntly on Sheet 10 and identified in the legend as having a speed limit of 70 km/h, as referenced in the appropriate schedule of this bylaw.

Schedule 2	Speed Limit	Description
Sheet 10	70km/h	<u>At Taupiri:</u> All the roads within the area marked on the map entitled "Waikato District Speed Limits", at Taupiri, on Sheet 10 and identified in the legend as having a speed limit of 70km/h, as referenced in the appropriate schedule of this bylaw.
Sheet 11	70km/h	<u>At Eureka:</u> All the roads within the area marked on the map entitled "Waikato District Speed Limits", at Eureka, on Sheet 11 and identified in the legend as having a speed limit of 70 km/h, as referenced in the appropriate schedule of this bylaw.
Sheet 11	70km/h	<u>At Gordonton:</u> All the roads within the area marked on the map entitled "Waikato District Speed Limits", at Gordonton, on Sheet 11 and identified in the legend as having a speed limit of 70 km/h, as referenced in the appropriate schedule of this bylaw.
Sheet 11	70km/h	<u>At Puketaha:</u> All the roads within the area marked on the map entitled "Waikato District Speed Limits", at Puketaha, on Sheet 11 and identified in the legend as having a speed limit of 70 km/h, as referenced in the appropriate schedule of this bylaw.
Sheet 12	70km/h	<u>At Glen Massey:</u> All the roads within the area marked on the map entitled "Waikato District Speed Limits", at Glen Massey, on Sheet 12 and identified in the legend as having a speed limit of 70km/h, as referenced in the appropriate schedule of this bylaw.
Sheet 12	70km/h	<u>At Waikokowai:</u> All the roads within the area marked on the map entitled "Waikato District Speed Limits", at Waikokowai, on Sheet 12 and identified in the legend as having a speed limit of 70km/h, as referenced in the appropriate schedule of this bylaw.
Sheet 13	70km/h	<u>At Hopuhopu:</u> All the roads within the area marked on the map entitled "Waikato District Speed Limits", at Hopuhopu, on Sheet 13 and identified in the legend as having a speed limit of 70km/h, as referenced in the appropriate schedule of this bylaw.
Sheet 13	70km/h	<u>At Ngaruawahia:</u> All the roads within the area marked on the map entitled "Waikato District Speed Limits", at Ngaruawahia, on Sheet 13 and identified in the legend as having a speed limit of 70km/h, as referenced in the appropriate schedule of this bylaw.
Sheet 14	70km/h	<u>At Horotiu:</u> All the roads marked on the map entitled "Waikato District Speed Limits", at Horotiu, on Sheet 14 and identified in the legend as having a speed limit of 70km/h, as referenced in the appropriate schedule of this bylaw.
Sheet 14	70km/h	<u>At Horsham Downs:</u> All the roads within the area marked on the map entitled "Waikato District Speed Limits", at Horsham Downs, on Sheet 14 and identified in the legend as having a speed limit of 70 km/h, as referenced in the appropriate schedule of this bylaw.
Sheet 14	70km/h	<u>At Komakarau:</u> All the roads within the area marked on the map entitled "Waikato District Speed Limits", at Komakarau, on Sheet 14 and identified in the legend as having a speed limit of 70km/h, as referenced in the appropriate schedule of this bylaw.
Sheet 14	70km/h	<u>At Orini:</u> All the roads within the area marked on the map entitled "Waikato District Speed Limits", at Orini, on Sheet 14 and identified in the legend as having a speed limit of 70km/h, as referenced in the appropriate schedule of this bylaw.
Sheet 14	70km/h	<u>At Whitikahu:</u> All the roads within the area marked on the map entitled "Waikato District Speed Limits", at Whitikahu on Sheet 14 and identified in the legend as having a speed limit of 70km/h, as referenced in the appropriate schedule of this bylaw.

Schedule 2	Speed Limit	Description
Sheet 15	70km/h	<u>At Whatawhata:</u> All the roads within the area marked on the map entitled "Waikato District Speed Limits", at Whatawhata, on Sheet 15 and identified in the legend as having a speed limit of 70 km/h, as referenced in the appropriate schedule of this bylaw.
Sheet 15	70km/h	<u>At Rotokauri/Dromara:</u> All the roads within the area marked on the map entitled "Waikato District Speed Limits", at Rotokauri/Dromara, on Sheet 15 and identified in the legend as having a speed limit of 70 km/h, as referenced in the appropriate schedule of this bylaw.
Sheet 15	70km/h	<u>At Te Kowhai:</u> All the roads within the area marked on the map entitled "Waikato District Speed Limits", at Te Kowhai, on Sheet 15 and identified in the legend as having a speed limit of 70 km/h, as referenced in the appropriate schedule of this bylaw.
Sheet 16	70km/h	<u>At Tauwhare Pa:</u> All the roads within the area marked on the map entitled "Waikato District Speed Limits", at Tauwhare Pa, on Sheet 16 and identified in the legend as having a speed limit of 70 km/h, as referenced in the appropriate schedule of this bylaw.
Sheet 17	70km/h	<u>At Tamahere:</u> All the roads within the area marked on the map entitled "Waikato District Speed Limits", at Tamahere, on Sheet 17 and identified in the legend as having a speed limit of 70 km/h, as referenced in the appropriate schedule of this bylaw.
Sheet 17	70km/h	<u>At Tauwhare:</u> All the roads within the area marked on the map entitled "Waikato District Speed Limits", at Tauwhare, on Sheet 17 and identified in the legend as having a speed limit of 70 km/h, as referenced in the appropriate schedule of this bylaw.
Sheet 18	70km/h	<u>At Te Mata:</u> All the roads within the area marked on the map entitled "Waikato District Speed Limits", at Te Mata, on Sheet 18 and identified in the legend as having a speed limit of 70 km/h, as referenced in the appropriate schedule of this bylaw.
<b>Legal Instruments:</b>  <b>70km/h</b>	New Zealand Gazette Notice, 24 May 2001, No. 52, page 1185; NZ Gazette Notice, 5 April 1984, No. 56, p 1096; NZ Gazette Notice, 4 December 1980, No. 141, p 3816; NZ Gazette Notice 13 November 2003, No. 154, p 4314; NZ Gazette Notice, 12 March 1992, No. 33, p 761; Waikato District Council Speed Limits Bylaw 2005, NZ Gazette Notice, 25 October 1984, No. 195, p 4613; Franklin District Council Speed Limits Bylaws 2005.	



Schedule 3	Speed Limit	Description
Sheet 1	80km/h	<u>At Tuakau Bridge - Port Waikato</u> All the roads within the area marked on the map entitled "Waikato District Speed Limits", at Tuakau Bridge - Port Waikato, on Sheet 1 and identified in the legend as having a speed limit of 80 km/h, as referenced in the appropriate schedule of this bylaw.
Sheet 2	80km/h	<u>At Tuakau:</u> All the roads within the area marked on the map entitled "Waikato District Speed Limits", at Tuakau, on Sheet 2 and identified in the legend as having a speed limit of 80 km/h, as referenced in the appropriate schedule of this bylaw.
Sheet 2	80km/h	<u>At Pukekohe:</u> All the roads within the area marked on the map entitled "Waikato District Speed Limits", at Pukekohe, on Sheet 2 and identified in the legend as having a speed limit of 80 km/h, as referenced in the appropriate schedule of this bylaw.
Sheet 3	80km/h	<u>At Pokeno:</u> All the roads within the area marked on the map entitled "Waikato District Speed Limits", at Pokeno, on Sheet 3 and identified in the legend as having a speed limit of 80 km/h, as referenced in the appropriate schedule of this bylaw.
Sheet 4	80km/h	<u>At Onewhero:</u> All the roads within the area marked on the map entitled "Waikato District Speed Limits", at Onewhero, on Sheet 4 and identified in the legend as having a speed limit of 80 km/h, as referenced in the appropriate schedule of this bylaw.
Sheet 6	80km/h	<u>At Mangatawhiri:</u> All the roads within the area marked on the map entitled "Waikato District Speed Limits", at Mangatawhiri, on Sheet 6 and identified in the legend as having a speed limit of 80 km/h, as referenced in the appropriate schedule of this bylaw.
Sheet 5	80km/h	<u>At Mangatangi:</u> All the roads within the area marked on the map entitled "Waikato District Speed Limits", at Mangatangi, on Sheet 5 and identified in the legend as having a speed limit of 80 km/h, as referenced in the appropriate schedule of this bylaw.
Sheet 10	80km/h	<u>At Huntly:</u> All the roads within the area marked on the map entitled "Waikato District Speed Limits", at Huntly, on Sheet 10 and identified in the legend as having a speed limit of 80 km/h, as referenced in the appropriate schedule of this bylaw.
Sheet 7	80km/h	<u>At Chapman Road/Pukekawa:</u> All the roads within the area marked on the map entitled "Waikato District Speed Limits", at Chapman Road/Pukekawa, on Sheet 7 and identified in the legend as having a speed limit of 80 km/h, as referenced in the appropriate schedule of this bylaw.
Sheet 8	80km/h	<u>At Te Kauwhata:</u> All the roads within the area marked on the map entitled "Waikato District Speed Limits", at Te Kauwhata, on Sheet 8 and identified in the legend as having a speed limit of 80 km/h, as referenced in the appropriate schedule of this bylaw.
Sheet 9	80km/h	<u>At Rangiriri:</u> All the roads within the area marked on the map entitled "Waikato District Speed Limits", at Rangiriri, on Sheet 9 and identified in the legend as having a speed limit of 80 km/h, as referenced in the appropriate schedule of this bylaw.
Sheet 10	80km/h	<u>At Huntly South:</u> All the roads within the area marked on the map entitled "Waikato District Speed Limits", at Huntly South, on Sheet 10 and identified in the legend as having a speed limit of 80 km/h, as referenced in the appropriate schedule of this bylaw.
Sheet 11	80km/h	<u>At Puketaha/Greenhill:</u> All the roads marked on the map entitled "Waikato District Speed Limits", at Puketaha/Greenhill, on Sheet 11 and identified in the legend as having a speed limit of 80km/h, as referenced in the appropriate schedule of this bylaw.



<b>Sheet 11</b>	<b>80km/h</b>	<u>At Ruakura:</u> All roads within the area marked on the map entitled "Waikato District Speed Limits", at Ruakura, on Sheet 11 and identified in the legend as having a speed limit of 80km/h, as referenced in the appropriate schedule of this bylaw.
<b>Sheet 13</b>	<b>80km/h</b>	<u>At Ngaruawahia:</u> All the roads within the area marked on the map entitled "Waikato District Speed Limits", at Ngaruawahia, on Sheet 13 and identified in the legend as having a speed limit of 80km/h, as referenced in the appropriate schedule of this bylaw.
<b>Sheet 14</b>	<b>80km/h</b>	<u>At Horotiu:</u> All roads within the area marked on the map entitled "Waikato District Speed Limits", at Horotiu, on Sheet 14 and identified in the legend as having a speed limit of 80km/h, as referenced in the appropriate schedule of this bylaw.
<b>Sheet 14</b>	<b>80km/h</b>	<u>At Taupiri/Gordonton:</u> All roads within the area marked on the map entitled "Waikato District Speed Limits", at Taupiri/Gordonton, on Sheet 14 and identified in the legend as having a speed limit of 80km/h, as referenced in the appropriate schedule of this bylaw.
<b>Sheet 15</b>	<b>80km/h</b>	<u>At Whatawhata:</u> All the roads within the area marked on the map entitled "Waikato District Speed Limits", at Whatawhata, on Sheet 15 and identified in the legend as having a speed limit of 80km/h, as referenced in the appropriate schedule of this bylaw
<b>Sheet 15</b>	<b>80km/h</b>	<u>At Te Kowhai:</u> All the roads within the area marked on the map entitled "Waikato District Speed Limits", at Te Kowhai, on Sheet 15 and identified in the legend as having a speed limit of 80km/h, as referenced in the appropriate schedule of this bylaw
<b>Sheet 15</b>	<b>80km/h</b>	<u>At Rotokauri/Dromara:</u> All the roads within the area marked on the map entitled "Waikato District Speed Limits", at Rotokauri/Dromara, on Sheet 15 and identified in the legend as having a speed limit of 80 km/h, as referenced in the appropriate schedule of this bylaw.
<b>Sheet 16</b>	<b>80km/h</b>	<u>At Whatawhata/Dinsdale:</u> All the roads within the area marked on the map entitled "Waikato District Speed Limits", at Whatawhata/Dinsdale, on Sheet 16 and identified in the legend as having a speed limit of 80 km/h, as referenced in the appropriate schedule of this bylaw.
<b>Sheet 16</b>	<b>80km/h</b>	<u>At Newstead:</u> All the roads within the area marked on the map entitled "Waikato District Speed Limits", at Newstead, on Sheet 16 and identified in the legend as having a speed limit of 80 km/h, as referenced in the appropriate schedule of this bylaw.
<b>Sheet 16</b>	<b>80km/h</b>	<u>At Tauwhare Pa:</u> All the roads within the area marked on the map entitled "Waikato District Speed Limits", at Tauwhare Pa, on Sheet 16 and identified in the legend as having a speed limit of 80 km/h, as referenced in the appropriate schedule of this bylaw.
<b>Sheet 17</b>	<b>80km/h</b>	<u>At Tamahere:</u> All the roads within the area marked on the map entitled "Waikato District Speed Limits", at Tamahere, on Sheet 17 and identified in the legend as having a speed limit of 80 km/h, as referenced in the appropriate schedule of this bylaw. <b>Note:</b> Waikato District Council has delegated authority from Hamilton City Council to set an 80km/h speed limit in respect of that length of Matangi Road, which is situated within the Hamilton City boundary.
<b>Sheet 18</b>	<b>80km/h</b>	<u>At Waitetuna:</u> All the roads within the area marked on the map entitled "Waikato District Speed Limits", at Waitetuna, on Sheet 18 and identified in the legend as having a speed limit of 80 km/h, as referenced in the appropriate schedule of this bylaw.
<b>Sheet 18</b>	<b>80km/h</b>	<u>At Raglan:</u> All the roads within the area marked on the map entitled "Waikato District Speed Limits", at Raglan, on Sheet 18 and identified in the legend as having a speed limit of 80 km/h, as referenced in the appropriate schedule of this bylaw.

	<b>80 km/h</b>	<p><u>At Hautapu - Hautapu Road:</u>  <b>Note:</b> Waipa District Council has delegated authority from Waikato District Council to set an 80 Km/h speed limit in respect of 450m of Hautapu Road, which is situated within the Waikato District Council boundary.</p>
<p><b>Legal Instruments:</b>  80km/h</p>	<p>New Zealand Gazette Notice, 8 January 2004, No. 1, page 46; Waikato District Council Speed Limits Bylaw 2005; NZ Gazette Notice, 12 March 1998, p 919; NZ Gazette Notice, 19 November 1998, No. 6, p 4408; Franklin District Council Speed Limits Bylaw 2005.</p>	

Schedule 4	Speed Limit	Description
	<b>40kph Variable Speed School Zones</b>	<p><u>Variable Speed School Zones:</u></p> <p>School zones marked on the map and identified in the legend as having a variable speed limit of 40kph, subject to the following conditions:</p> <ol style="list-style-type: none"> <li>1. The speed limit is 40kph when the variable speed limit signs are operating and the numerals "40" are displayed.</li> <li>2. The times during which the variable speed limit signs are permitted to operate are limited to: <ol style="list-style-type: none"> <li>(a) 35 minutes before the start of school until the start of school.</li> <li>(b) 20 minutes after the end of school commencing no earlier than 5 minutes before the end of school.</li> <li>(c) 10 minutes at any other time during a school day when at least 50 children cross the road or enter or leave a vehicle at the roadside.</li> </ol> </li> <li>3. The speed limit is the posted speed limit at all times when the variable speed limit signs are not operating.</li> </ol>
<b>Sheet 1</b>	<b>40kph Variable</b>	<p><u>Pukeoware School – Baldhill Road:</u> From a point of 60 metres north east of Waiuku Road for a distance of 230 metres in a north easterly direction.</p>
<b>Sheet 3</b>	<b>40kph Variable</b>	<p><u>Pokeno School – Pokeno Road:</u> From a point of 80 metres west of Helenslee Road for a distance of 380 metres in a westerly direction.</p>
<b>Sheet 3</b>	<b>40kph Variable</b>	<p><u>Pokeno School – Helenslee Road:</u> From the intersection of Pokeno Road for a distance of 95 metres in a north westerly direction.</p>
<b>Sheet 8</b>	<b>40kph Variable</b>	<p><u>Te Kauwhata College – Merlot Place:</u> From the intersection of Waerenga Road for a distance of 25 metres in a southerly direction.</p>
<b>Sheet 8</b>	<b>40kph Variable</b>	<p><u>Te Kauwhata College – Rimu Street:</u> From the intersection of Waerenga Road for a distance of 30 metres in a southerly direction.</p>
<b>Sheet 8</b>	<b>40kph Variable</b>	<p><u>Te Kauwhata College – Waerenga Road:</u> From a point 35 metres east of Rata Street to a point 45 metres west of Roto Street.</p>
<b>Sheet 10</b>	<b>40kph Variable</b>	<p><u>Huntly College – Harris Street:</u> From a point of 40 metres south of Semple Street to a point 125 metres north of Paki Street .</p>
<b>Sheet 10</b>	<b>40kph Variable</b>	<p><u>Huntly College – Bridge Street:</u> From the intersection of Harris Street to the eastern end of Bridge Street.</p>
<b>Sheet 10</b>	<b>40kph Variable</b>	<p><u>Huntly College – Semple Street:</u> From the intersection of Harris Street for a distance of 60 metres in a westerly direction.</p>
<b>Sheet 10</b>	<b>40kph Variable</b>	<p><u>Huntly College – Parry Street:</u> From the intersection of Harris Street for a distance of 40 metres in an easterly direction.</p>
<b>Sheet 10</b>	<b>40kph Variable</b>	<p><u>Huntly Primary School – Onslow Street:</u> From a point of 20 metres east of William Street for a distance of 200 metres in an easterly direction</p>
<b>Sheet 10</b>	<b>40kph Variable</b>	<p><u>Huntly West School – Paki Street:</u> From the intersection of Harris Street to a point 30 metres north east of Baker Street.</p>
<b>Sheet 11</b>	<b>40kph Variable</b>	<p><u>Gordonton School –Woodlands Road:</u> From a point of 320 metres north east of State Highway 1B (Gordonton Road) for a distance of 300 metres in a north easterly direction.</p>

<b>Sheet 13</b>	<b>40kph Variable</b>	<u>Ngaruawahia Primary School – Galileo Street:</u> From the intersection of Great South Road for a distance of 300 metres in a north easterly direction.
<b>Sheet 13</b>	<b>40kph Variable</b>	<u>Ngaruawahia Primary School – Ellery Street East:</u> From the intersection of Galileo Street for a distance of 30 metres in a north easterly direction.
<b>Sheet 13</b>	<b>40kph Variable</b>	<u>Ngaruawahia Primary School – Carlton Avenue:</u> From the intersection of Galileo Street for a distance of 30 metres in a north easterly direction.
<b>Sheet 13</b>	<b>40kph Variable</b>	<u>Ngaruawahia Primary School – Great South Road:</u> From the intersection of Jordan Street to a point 20m south east of Belt Street.
<b>Sheet 13</b>	<b>40kph Variable</b>	<u>St Pauls School – Belt Street:</u> From the intersection of Great South Road to a point 20 metres south east of Waikato Esplanade.
<b>Sheet 13</b>	<b>40kph Variable</b>	<u>Ngaruawahia Primary School – Ngaruawahia Road:</u> From the intersection of Great South Road for a distance of 45 metres in a south westerly direction.
<b>Sheet 14</b>	<b>40kph Variable</b>	<u>Horotiu School – Horotiu Bridge Road:</u> From a point of 100 metres north east of Great South Road for a distance of 300 metres in a north easterly direction.
<b>Sheet 15</b>	<b>40kph Variable</b>	<u>Rotokauri School – Rotokauri Road:</u> From the intersection of Bagust Road for a distance of 70 metres in an easterly direction and for a distance of 300 metres in a westerly direction.
<b>Sheet 15</b>	<b>40kph Variable</b>	<u>Tauwhare School – Scotsman Valley Road:</u> From a point of 80 metres south east of Tauwhare Road for a distance of 300 metres in a south easterly direction.

<b>Schedule 5</b>	<b>Speed Limit</b>	<b>Description</b>
	<b>60kph Variable Speed School Zones</b>	<p><u>Variable Speed School Zones:</u></p> <p>School zones marked on the map entitled “Waikato District Council as at 1 May 2010 and identified in the legend as having a variable speed limit of 60kph, subject to the following conditions:</p> <ol style="list-style-type: none"> <li>1. The speed limit is 60kph when the variable speed limit signs are operating and the numerals “60” are displayed.</li> <li>2. The times during which the variable speed limit signs are permitted to operate are limited to: <ol style="list-style-type: none"> <li>(a) 35 minutes before the start of school until the start of school.</li> <li>(b) 20 minutes after the end of school commencing no earlier than 5 minutes before the end of school.</li> <li>(c) 10 minutes at any other time during a school day when at least 50 children cross the road or enter or leave a vehicle at the roadside.</li> </ol> </li> <li>3. The speed limit is the posted speed limit at all times when the variable speed limit signs are not operating.</li> </ol>
<b>Sheet 5</b>	<b>60kph Variable</b>	<u>Mangatangi School – Miranda Road:</u> From a point of 290 metres north east of Kaiua Road for a distance of 360 metres in a north easterly direction.

Schedule 6	Speed Limit	Description
	100km/h	All Waikato District roads outside an urban traffic area listed in Schedule 1 have a speed limit of 100 km/h, except for those roads or areas that are: (a) described as having a different speed limit in the appropriate schedule of this bylaw; or (b) shown on a map as having a different speed limit, as referenced in the appropriate schedule of this bylaw.

Schedule 7	Speed Limit	Description
Sheet 1	20km/h	<u>Port Waikato:</u> The area marked on the map entitled "Waikato District Speed Limits", at Port Waikato, on Sheet 1 and identified in the legend as having a speed limit of 20 km/h, as referenced in the appropriate schedule of this bylaw.

Schedule 8	Speed Limit	Description
	70kph Variable Intersection Speed Zones	Variable Intersection Speed Zones:  Variable Intersection Speed Zones are subject to the following conditions:  <ol style="list-style-type: none"> <li>1. The speed limit is 70kph when the variable speed limit signs are operating and the numerals "70" are displayed.</li> <li>2. The variable speed limit signs are activated by vehicles approaching the intersection from a side road.</li> <li>3. The variable speed limit applies on the main road(s) of the intersection only.</li> <li>4. The speed limit is the posted speed limit at all times when the variable speed limit signs are not operating.</li> </ol>
Sheet 2	70kph Variable	<u>Mill Road:</u> From the intersection of Harrisville Road for a distance of 190 metres in an easterly direction.
Sheet 2	70kph Variable	<u>Pukekohe East Road:</u> From the intersection of Harrisville Road for a distance of 200 metres in a westerly direction.
Sheet 11	70kph Variable	<u>Holland Road:</u> From a point 150 metres north east of Marshmeadow Road to a point 150 metres south west of Telephone Road.

Schedule 9	Speed Limit	Description
Sheet 1	40km/h	<u>At Port Waikato:</u> All the roads within the area marked on the map entitled "Waikato District Speed Limits", at Port Waikato, on Sheet 1 and identified in the legend as having a speed limit of 40 km/h, as referenced in the appropriate schedule of this bylaw.
Sheet 2	40km/h	<u>At Tuakau:</u> All the roads within the area marked on the map entitled "Waikato District Speed Limits", at Tuakau, on Sheet 2 and identified in the legend as having a speed limit of 40 km/h, as referenced in the appropriate schedule of this bylaw.
Sheet 3	40km/h	<u>At Pokeno:</u> All the roads within the area marked on the map entitled "Waikato District Speed Limits", at Pokeno, on Sheet 3 and identified in the legend as having a speed limit of 40 km/h, as referenced in the appropriate schedule of this bylaw.

Schedule 10	Speed Limit	Description
Sheet 1	60km/h	<u>At Port Waikato:</u> All the roads within the area marked on the map entitled "Waikato District Speed Limits", at Port Waikato, on Sheet 1 and identified in the legend as having a speed limit of 60 km/h, as referenced in the appropriate schedule of this bylaw.
Sheet 3	60km/h	<u>At Pokeno:</u> All the roads within the area marked on the map entitled "Waikato District Speed Limits", at Pokeno, on Sheet 3 and identified in the legend as having a speed limit of 60 km/h, as referenced in the appropriate schedule of this bylaw.
Sheet 14	60km/h	<u>At Horotiu :</u> All the roads within the area marked on the map entitled "Waikato District Speed Limits", at Horotiu, on Sheet 14 and identified in the legend as having a speed limit of 60 km/h, as referenced in the appropriate schedule of this bylaw.

**Note: Hamilton City Council is responsible for setting speed limit restrictions on those parts of Ruakura Road and Silverdale Road that share a common boundary with Waikato District Council.**



For internal use only

ECM Project # .....

ECM # .....

Submission # .....

Customer # .....

# Amendment to Speed Limits Bylaw

## Are the rules right for me?

Submission form Please provide your feedback by 13 October 2017

Name/organisation .....

Postal address ..... Postcode.....

Email ..... Phone.....

A hearing will be held on 27 November 2017

Do you want to speak about your submission at this hearing?  Yes  No

Preferred method of contact  Email  Post

Age (optional)  16-24  25-35  36-50  51-65  66+

This information will be used for statistical purposes only, to help us understand who is engaging with council.

Ethnicity (optional) .....

Which road/s are you submitting on?

.....

Do you support the amendments to Speed Limits Bylaw?  Yes  No

Please tell us why:

.....  
.....  
.....  
.....  
.....  
.....  
.....

Thank you for making a submission.

You'll receive an email or letter to confirm we've received your submission.

If you've indicated you would like to present your submission in person, we'll be in touch to arrange a time.

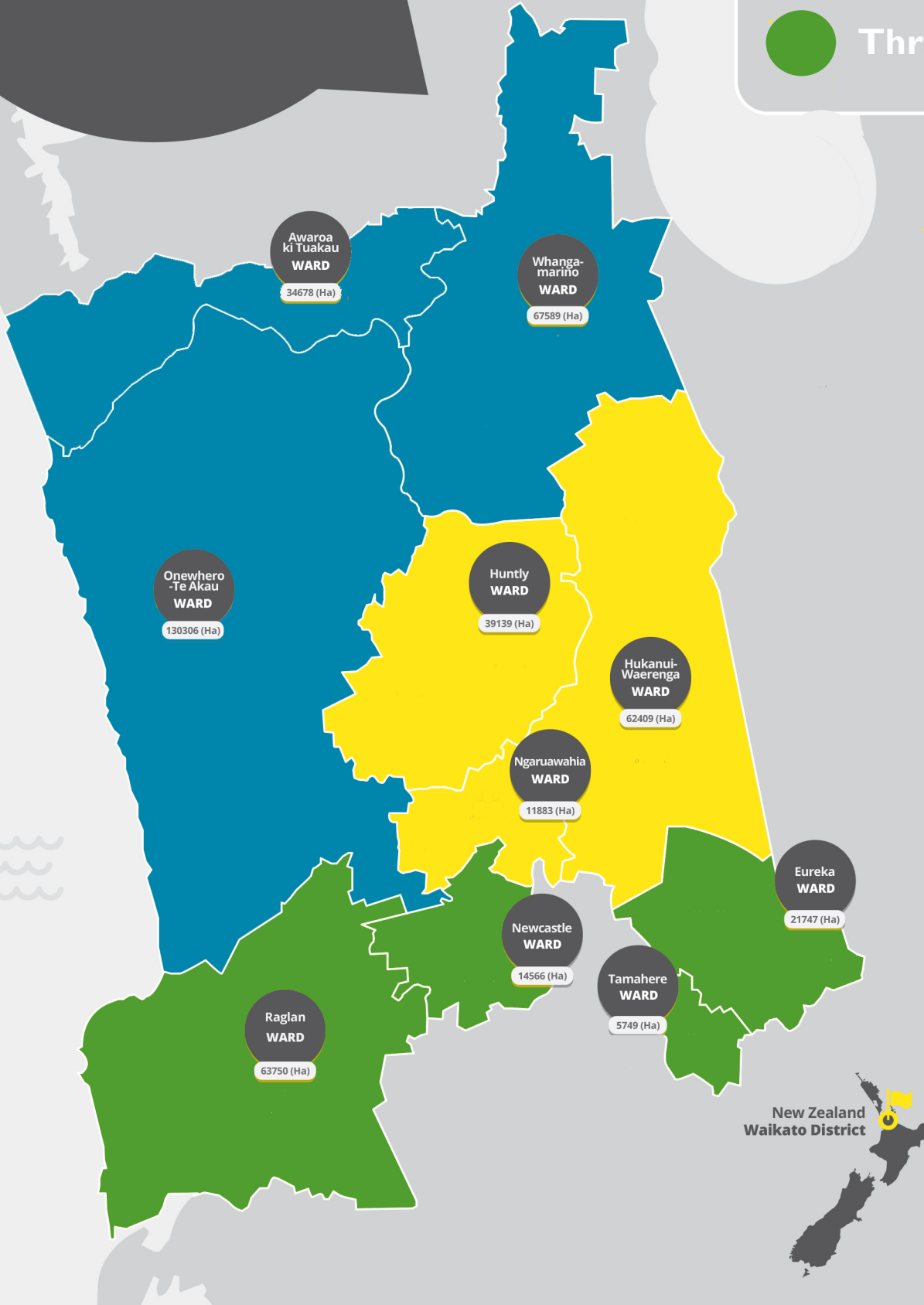
# WARD MAP

## YEARS

One

Two

Three





### Sections of Road for Consultation (Appendix 4)

Ward	Road Name	Start	End	Current Speed Limit	Proposed Speed Limit	Map
Awaroa ki Tuakau	Avon Road	State Highway 2	Fraser Road	100	80	3
Awaroa ki Tuakau	Baird Road	Avon Road	End	100	80	3
Awaroa ki Tuakau	Balmore Place	Westmuir Crescent (East)	Westmuir Crescent (West)	100	40	3
Awaroa ki Tuakau	Bayly Road	Top Road	Upper Queen Street	100	80	2
Awaroa ki Tuakau	Bluff Road	Pioneer Road	End	100	80	3
Awaroa ki Tuakau	Burrow Road	Attewell Road	Top Road	100	80	2
Awaroa ki Tuakau	Camburn Court	Hillpark Drive	End	100	40	3
Awaroa ki Tuakau	Canmore Street	Mark Ball Drive	Kilbryde Crescent	100	40	3
Awaroa ki Tuakau	Crosshill Court	Kilbryde Cres	End	100	40	3
Awaroa ki Tuakau	Dean Road	State Highway 1 Off ramp	End	100	80	3
Awaroa ki Tuakau	Dornal Place	Glenkirk Cres	End	100	40	3
Awaroa ki Tuakau	Fernan Street	Hillpark Drive	Westmuir Crescent	100	40	3
Awaroa ki Tuakau	Fraser Road	Market Street	End	100	80	3
Awaroa ki Tuakau	Galston Court	Helenslee Road	End	100	40	3
Awaroa ki Tuakau	Gateshead Road	Helenslee Road	Mark Ball Drive	100	40	3
Awaroa ki Tuakau	George Street (Tuakau)	Liverpool Street	Henderson Avenue	50	40	2
Awaroa ki Tuakau	Glenkirk Crescent	Mark Ball Drive	Hillpark Drive	100	40	3
Awaroa ki Tuakau	Gulland Road	Avon Road	End	100	80	3
Awaroa ki Tuakau	Helenslee Road	Pokeno Road	State Highway 1 northbound on ramp	100	60	3
Awaroa ki Tuakau	Hill Top Road East	Upper Queen Street	End	100	80	2
Awaroa ki Tuakau	Hillpark Drive	Helenslee Road	Helenslee Road (Sth)	100	40	3
Awaroa ki Tuakau	Kilbryde Crescent	Mark Ball Drive	Canmore Street	100	40	3
Awaroa ki Tuakau	Kirklee Lane	Westmuir Crescent (North)	Westmuir Crescent (South)	100	40	3

Ward	Road Name	Start	End	Current Speed Limit	Proposed Speed Limit	Map
Awaroa ki Tuakau	Lawrence Road	Ridge Road	End	100	80	2
Awaroa ki Tuakau	Lower Church Road	Avon Road	End	100	80	3
Awaroa ki Tuakau	Mark Ball Drive	Helenslee Road	Hillpark Drive	100	40	3
Awaroa ki Tuakau	Market Street	Fraser Road	End	100	80	3
Awaroa ki Tuakau	McGill Road	Fraser Road	End	100	80	3
Awaroa ki Tuakau	McIntosh Drive	Market Street	End	100	80	3
Awaroa ki Tuakau	McNeish Place	Mark Ball Drive	End	100	40	3
Awaroa ki Tuakau	Millbrae Place	Hillpark Drive	End	100	40	3
Awaroa ki Tuakau	Miller Road	Pioneer Road	End	100	80	3
Awaroa ki Tuakau	Munro Road	Pokeno Road	Helenslee Road	100	60	3
Awaroa ki Tuakau	Nandina Lane	Ray Wright Road	End	100	80	2
Awaroa ki Tuakau	O'Leary Road	State Highway 2	End	100	80	3
Awaroa ki Tuakau	Parkgrove Crescent	Hillpark Drive	Millbrae Place	100	40	3
Awaroa ki Tuakau	Pioneer Road	State Highway 1	State Highway 1	100	80	3
Awaroa ki Tuakau	Pokeno Road	100m west of Munro Road	Existing 70/100	100	80	3
Awaroa ki Tuakau	Pyne Crescent	Mark Ball Drive (South)	Mark Ball Drive (North)	100	40	3
Awaroa ki Tuakau	Raithburn Terrace	Mark Ball Drive	Hillpark Drive	100	40	3
Awaroa ki Tuakau	Ray Wright Road	Upper Queen Street	Tuakau Road	100	80	2
Awaroa ki Tuakau	Ridge Road	Pokeno Road	Huia Road	100	80	2
Awaroa ki Tuakau	Southbrae Lane	Hillpark Drive	Camburn Court	100	40	3
Awaroa ki Tuakau	Springburn Place	Hillpark Drive	End	100	40	3
Awaroa ki Tuakau	Tuakau Road (Shared)	Ray Wright Road	Buckland Road	100	80	2
Awaroa ki Tuakau	Upper Church Road	Avon Road	End	100	80	3
Awaroa ki Tuakau	Upper Queen Street	Attewell Road	Woodlands Road	100	80	2
Awaroa ki Tuakau	Westmuir Crescent	Hillpark Drive	Westmuir Crescent (South)	100	40	3
Newcastle Ward	Rotokauri Road	Exelby Road	Bagust Road	100	80	15

Ward	Road Name	Start	End	Current Speed Limit	Proposed Speed Limit	Map
Ngaruawahia Ward	Horotiu Bridge Road (Section 1)	Washer Road	West of Evolution Drive	70	60	14
Ngaruawahia Ward	Horotiu Bridge Road (Section 2)	Washer Road	River Road	100	80	14
Onewhero	Aislabie Road	Onewhero-Tuakau Bridge Road	End	100	80	4
Onewhero	Ashwell Drive	Maunsell Road	End	50	40	1
Onewhero	Centreway Road	Mission Road	Maunsell Road	50	40	1
Onewhero	Chapman Road	Highway 22	Churchill Road	100	80	7
Onewhero	Cordyline Road	Mission Road	End	50	40	1
Onewhero	Maunsell Road	Tuakau Bridge-Port Waikato Road	End	50	40	1
Onewhero	Mission Road	Maunsell Road	Oceanview Road	50	40	1
Onewhero	Ocean View Road	Centreway Road	End	50	40	1
Onewhero	Onewhero-Tuakau Bridge Road (Section 1)	Highway 22	Existing 50/100	100	80	4
Onewhero	Onewhero-Tuakau Bridge Road (Section 2)	Hall Road	Kohanga Road	70	50	4
Onewhero	Port Waikato - Waikaretu Road	Maunsell Road	900m south of Maunsell Road	70	60	1
Onewhero	Stack Road	Maunsell Road	End	50	40	1
Onewhero	Te Awa Kite Road	Onewhero-Tuakau Bridge Road	End	100	80	4
Onewhero	Tuakau Bridge-Port Waikato Road	Maunsell Road	1200m east of Maunsell Road	70	60	1
Onewhero	Tuakau Bridge-Port Waikato Road	1200m east of Maunsell Road	Highway 22	100	80	1
Onewhero	Westside Road	Mission Road	End	50	40	1
Whangamarino	Glen Murray Road	Murphy Street	180m south of Horahora Road	100	50	9
Whangamarino	Hall Road (Te	State Highway 1	End	100	80	7

Ward	Road Name	Start	End	Current Speed Limit	Proposed Speed Limit	Map
	Kauwhata)					
Whangamarino	Hampton Downs Road	State Highway 1	Landfill Access	100	80	5
Whangamarino	Hoheria Road	Wayside Road	End	100	80	8
Whangamarino	Josephine Lane	Wayside Road	End	100	80	8
Whangamarino	Pendergrast Road	State Highway 2	End	100	80	6
Whangamarino	Ramsey Road	Chapman Road	End	100	80	7
Whangamarino	Rodda Road	Hall Road	End	100	80	7
Whangamarino	Stewart Road	Hall Road	End	100	80	7
Whangamarino	Summertime Lane	Hall Road	End	100	80	7
Whangamarino	Te Kauwhata Road	State Highway 1	Travers Road	100	80	8
Whangamarino	Te Kauwhata Road Extension	Wayside Road	320m west of State Highway 1 northbound off ramp	100	80	8
Whangamarino	Te Wharepu Road	Te Kauwhata Road	Murphy Street	100	80	9
Whangamarino	Te Wheoro Road	Te Wharepu Road	End	100	50	9
Whangamarino	Vineyard Road	Wayside Road	End	100	80	9
Whangamarino	Wayside Road	Te Kauwhata Road	Northern end	100	80	8

### Urban Traffic Areas for consultation

Ward	Urban Traffic Area	Current Speed Limit	Proposed Speed Limit	Map
Awaroa ki Tuakau	Tuakau Urban Traffic Area	100	50	2
Awaroa ki Tuakau	Pokeno Urban Traffic Area	100	50	3
Whangamarino	Te Kauwhata Urban Traffic Area	100	50	8

### Open Meeting

<b>To</b>	All Community Boards/Committees
<b>From</b>	Tim Harty General Manager Service Delivery
<b>Date</b>	16 August 2017
<b>Prepared by</b>	Vincent Kuo (Waikato Regional Council) and Chris Clarke, Roding Manager
<b>Chief Executive Approved</b>	Y
<b>Reference #</b>	HCB2017, NCB2017, RCB2017, TCB2017, OTCB2017, MMCC2017, TKCC2017, TCC2017, PCC2017, MANGATANGI CC2017
<b>Report Title</b>	<b>Update on North Waikato Public Transport Review</b>

## I. EXECUTIVE SUMMARY

---

Waikato Regional Council, in partnership with Waikato District Council, Auckland Transport and the NZ Transport Agency, is undertaking a public transport review focused on the North Waikato area. The aim of the project is to better understand community transport needs and identify potential public transport options that may be considered for funding as part of Waikato District Council's 2018-21 Long Term Plan.

As part of the review, a household travel survey was undertaken in 2016. The purpose of the survey was to gain the community feedback and to collect relevant information on household travel demands and needs. Following the survey, a workshop was held with the chairs of local Community Boards/Committees and transport partners to confirm the survey findings and to identify key transport challenges. All of the information was then brought together via a technical assessment.

Based on the household survey, stakeholder engagement and technical assessment, a number of potential options have been identified aimed at enhancing public transport connections in North Waikato. These potential options include:

- **Bus service between Pokeno and Pukekohe** – this option will provide improved connections for Pokeno and Tuakau residents to Pukekohe, both in peak and off-peak times.
- **Bus service between Huntly and Pukekohe** – this option looks at establishing a bus service through to Pukekohe once a day in the off-peak, providing connectivity between Huntly, Rangiriri, Te Kauwhata, Mercer, Pokeno and Pukekohe.
- **Bus service between Te Kauwhata and Hamilton** – this option looks at extending the current Northern Connector service to Te Kauwhata for one return

trip in the peak weekdays, providing access for Te Kauwhata residents to Huntly and Hamilton.

- **Bus service between Hamilton and Papakura** – a new bus route designed to provide fast and direct commuter access between Hamilton and Auckland, and between key towns in North Waikato.
- **Bus service between Port Waikato and Pukekohe** – this looks at maintaining current levels of bus service between Port Waikato and Pukekohe (once a week) or replacing the scheduled bus service with a community based transport solution.
- **North Waikato Community Transport Service** – this option will investigate the opportunity of community initiated transport solutions to provide improved transport access, particularly in areas where public transport may not be a suitable/cost effective option.

Waikato Regional Council staff will be attending the following meetings to provide a short presentation and to answer any question regarding the draft public transport options:

- Onewhero-Tuakau Community Board (in Glen Murray) on 4 September at 7.30pm
- Te Kauwhata Community Committee on 6 September at 7.00pm
- Pokeno Community Committee on 12 September at 7.00pm
- Meremere Community Committee on 14 September at 7.00pm
- Huntly Community Board on 19 September at 6.00pm

## 2. RECOMMENDATION

---

**THAT the report from the General Manager Service Delivery be received.**

## 3. ATTACHMENTS

---

N/A

---

### **Open Meeting**

<b>To</b>	Meremere Community Committee
<b>From</b>	Jacki Remihana Programme Delivery Manager
<b>Date</b>	1 September 2017
<b>Chief Executive Approved</b>	Y
<b>Reference/Doc Set #</b>	MMCC 2017 (14/09/2017)
<b>Report Title</b>	Works and Issues Report

### **1. EXECUTIVE SUMMARY**

---

To update the Board and provide information on works and issues raised at previous meetings.

### **2. RECOMMENDATION**

---

**THAT the report from the Programme Delivery Manager be received.**

### **3. ATTACHMENTS**

---

- Works and Issues report

## Works and Issues Report

	Issue	Area	Action
1.	<p>Gorse on the roadside on Springhill Road leading to the village. This is on Council land, could we please address the gorse.</p> <p>09.03.17 Committee want to know state of the native trees, can these be saved and the gorse removed?</p> <p>11.05.17 What landscape options are there for this site to alleviate further issues Can this be stepped to make it more accessible? What would the requirements be eg TMPs, dumping of waste etc</p>	Service Delivery	<p>A light chemical control spray of the gorse has been completed. It is however apparent that any heavy chemical application in the area will have a devastating effect on the planted native trees within the vicinity.</p> <p>The Alliance is keen to understand the Community Board's expectations, as frequent manual control of pest plants is an expensive exercise.</p> <p>Site visit undertaken, some natives are surviving; however it will be a major exercise to remove the gorse and keep the natives that have survived. An option could be to spray it out, remove dead vegetation and replant.</p> <p>The Open Spaces Team Leader, Duncan MacDougall will contact Jim Katu regarding the wants/needs/requirements for this area.</p>
2.	<p>Te Pua Avenue at the Island Block Road end. There are still issues around pooling of water</p>	Service Delivery	<p>As previously reported, the current plan is to install an additional 60m of stormwater pipe and two new manholes, draining into the existing system. This solution will ensure that road drainage is independent to both the power station site and adjacent state highway road reserve.</p> <p>Project is planned to be completed during week of 17 March 2017.</p> <p>Project has been rescheduled due to the weather events that have hit the district - now scheduled for the new construction season starting September 2017.</p>



	Issue	Area	Action
3.	Naho Place Street sign required and area needs to be maintained	Service Delivery – Roading	Waikato District Alliance will programme sign. Inspector will be dispatched to ascertain maintenance requirements.

---

**Open Meeting**

<b>To</b>	Meremere Community Committee
<b>From</b>	Tony Whittaker General Manager Strategy & Support
<b>Date</b>	30 August 2017
<b>Prepared by</b>	Julienne Calambuhay Management Accountant
<b>Chief Executive Approved</b>	Y
<b>Reference/Doc Set #</b>	GOV0510 / 1796381
<b>Report Title</b>	Discretionary Fund Report to 31 August 2017

**1. EXECUTIVE SUMMARY**

---

To update the Committee on the Discretionary Fund Report to 31 August 2017.

**2. RECOMMENDATION**

---

**THAT the report from the General Manager Strategy & Support be received.**

**3. ATTACHMENTS**

---

Discretionary Fund Report to 31 August 2017

## MEREMERE COMMUNITY COMMITTEE DISCRETIONARY FUND 2017/2018

	GL	1.209.1704
<b>Commitments from Committee Meeting Minutes &amp; Other Information</b>		
<b>2017/18 Annual Plan (including Salaries)</b>		6,421.00
<b>Carry forward from 2016/17</b>		8,929.26
<b>Total Funding</b>		<b>15,350.26</b>
<b>Expenditure</b>		
03-Jul-17 Contact - credit 5/5/2017 - 30/6/2017		(29.31)
10-Jul-17 Marina Whihongi -travel to China	MMCCI706/04	1,000.00
03-Aug-17 Contact - July 2017		58.66
25-Aug-17 Meremere Youth Town account - plywood & hinges	MMCCI708/04	68.76
<b>Total Expenditure</b>		<b>1,098.11</b>
<b>Income</b>		
<b>Total Income</b>		-
<b>Net Expenditure</b>		<b>1,098.11</b>
<b>Net Funding Remaining (Excluding commitments)</b>		<b>14,252.15</b>
<b>Commitments</b>		
09-Mar-17 Reconnection of power for the Tennis Pavillion	MMCCI703/04/2	to be confirmed
11-May-17 Commitment for Pika Hema	MMCCI705/05/4	50.00
11-May-17 Commitment for MYG Youth Group	MMCCI705/05/4	200.00
08-Jun-17 Youthtown account - purchase 10 tables @ \$45 each	MMCCI706/04	450.00
10-Aug-17 Vivienne Milton - plates & cutlery for Community hall (\$569 less \$300 already paid for cooking classes)	MMCCI708/04	269.00
<b>Total Commitments</b>		<b>969.00</b>
<b>Net Funding Remaining (Including commitments) as of 31 August 2017</b>		<b>13,283.15</b>